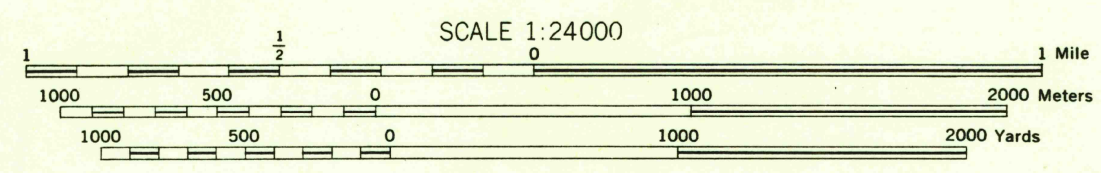


A.M.S. V847  
First Edition (AMS 1), 1943; (AMS 2), 1947.

Prepared under the direction of the Chief of Engineers by the Army Map Service (AM), U. S. Army, Washington, D. C. Scale changed, marginal date revised and Universal Transverse Mercator Grid added, 1947. Copied in 1947 from Florida, 1:31,680, AMS, Safety Harbor, 1943. Original map compiled by photo planimetric methods and plane-table surveys for the Army Map Service by USCGS. Horizontal and vertical control by USCGS. Aerial photography by U. S. Coast and Geodetic Survey. This map complies with the national standard map accuracy requirements.

#### LEGEND

ROAD DATA 1943	
Hard surface, heavy duty road, more than two lanes wide	Loose surface, graded, dry weather road
Hard surface, heavy duty road, two lanes wide; Federal route marker	Trail; dirt road
Secondary, hard surface, all weather road, two lanes wide; State route marker	Railroad in street; Carline in street
RAILROADS	
Standard gauge	Narrow gauge
Single track carline	Double track carline
BOUNDARIES	
State	County (with monument)
County subdivision	Reservation
Military reservation	School; Church
Cemetery	
Intermittent lake	Intermittent stream
Dam	Rapids; Falls
Large rapids and falls	Swamp, marsh
Rocks awash at low tide	Wharf, pier



CONTOUR INTERVAL 20 FEET  
DATUM IS MEAN SEA LEVEL

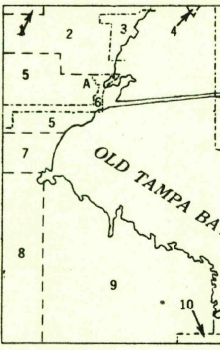
TRANSVERSE MERCATOR PROJECTION  
1927 NORTH AMERICAN DATUM

REPRINTED FROM MILITARY EDITION FOR CIVIL USE 1952  
FOR SALE BY U. S. GEOLOGICAL SURVEY, WASHINGTON 25, D. C.

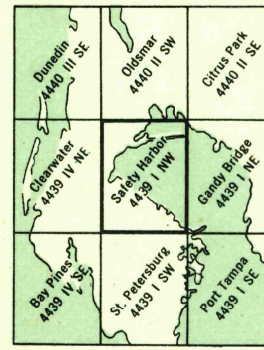
USGS  
Historical File  
Topographic Division

TRUE NORTH  
MAGNETIC NORTH  
APPROXIMATE MEAN DECLINATION, 1947

#### INDEX TO BOUNDARIES



#### INDEX TO ADJOINING SHEETS



A. Pinellas County  
1. Precinct 61  
2. Precinct 63  
3. Safety Harbor (Incorporated)  
4. Precinct 64  
5. Precinct 59  
6. Clearwater (Incorporated)  
7. Precinct 52  
8. Clearwater (Incorporated)  
9. Precinct 48  
10. St. Petersburg (Incorporated)  
11. Precinct 22  
12. Precinct 49  
13. Precinct 48

SAFETY HARBOR, FLORIDA

DEC 2 1952