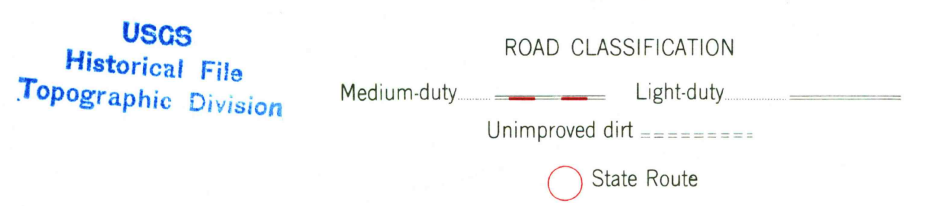
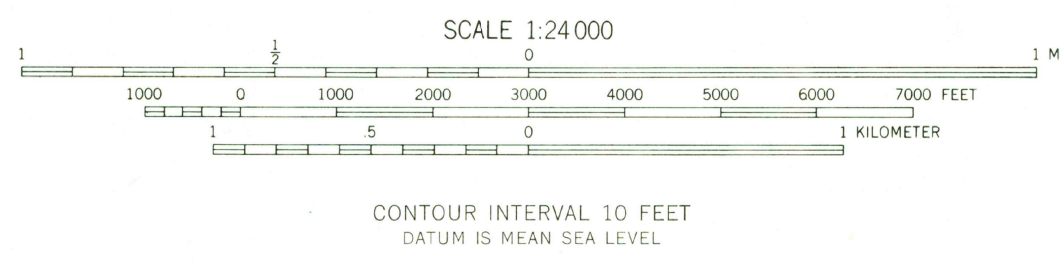
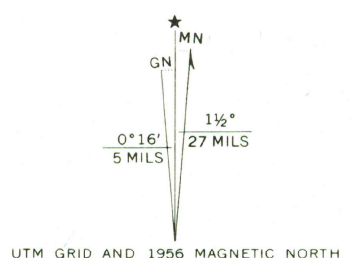


UNITED STATES
DEPARTMENT OF THE INTERIOR
GEOLOGICAL SURVEY

WINTER GARDEN QUADRANGLE
FLORIDA-ORANGE CO.
7.5 MINUTE SERIES (TOPOGRAPHIC)

Mapped, edited, and published by the Geological Survey
Control by USGS and USC&GS
Topography from aerial photographs by Kelsh plotter
Aerial photographs taken 1952. Field check 1956
Polyconic projection. 1927 North American datum
10,000-foot grid based on Florida coordinate system, east zone
1000-meter Universal Transverse Mercator grid ticks,
zone 17, shown in blue
Red tint indicates area in which only
landmark buildings are shown



U.S.G.S.
FILE COPY
TOPOGRAPHIC DIVISION

WINTER GARDEN, FLA.
N2830-W8130/7.5
JUL 9 1968
AMS 4641 II SE-SERIES W847