
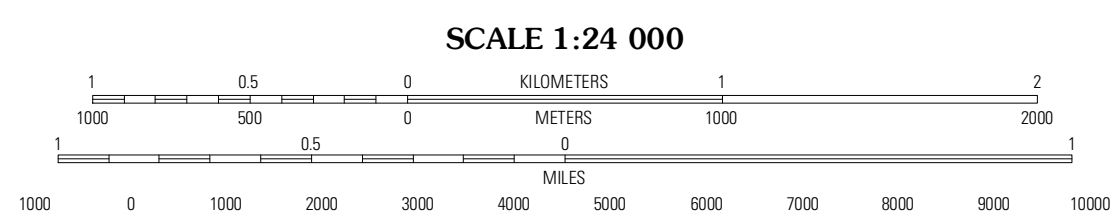

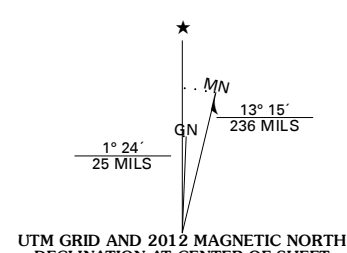




LOPEZ MOUNTAIN QUADRANGLE
CALIFORNIA-SAN LUIS OBISPO CO.
7.5-MINUTE SERIES



Imagery.....	NAIP, July 2010
Roads.....	©2006-2011 TomTom
Roads within US Forest Service Lands.....	FSTopo Data with limited Forest Service updates, 2009
Names.....	GNIS, 2011
Hydrography.....	National Hydrography Dataset, 2010
Contours.....	National Elevation Dataset, 2005
Boundaries.....	Census, IBWC, IBC, USGS, 1972 - 2010



CONTOUR INTERVAL 40 FEET
NORTH AMERICAN VERTICAL DATUM

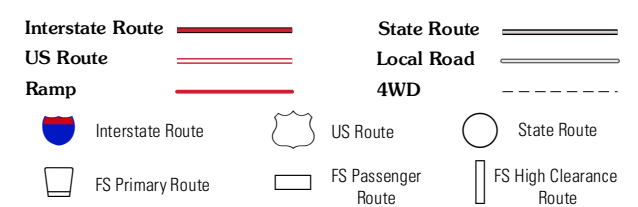
This map was produced to conform with the
National Geospatial Program US Topo Product Standard, 2011.
A metadata file associated with this product is draft version 0.6.1



Atascadero	Santa Margarita	Wilson Corner
San Luis Obispo	Lopez Mountain	Santa Margarita Lake
Pismo Beach	Arroyo Grande NE	Tar Spring Ridge

ADJOINING 7.5' QUADRANGLES

ROAD CLASSIFICATION



Check with local Forest Service unit
for current travel conditions and restrictions.

LOPEZ MOUNTAIN, CA
2012