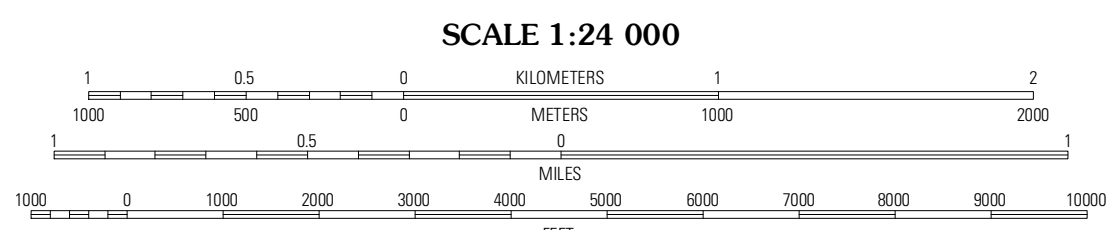
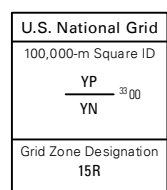
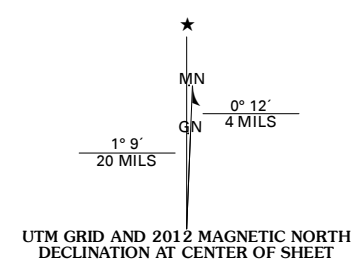


Imagery.....NAIP, May 2010
Roads.....©2006-2011 TomTom
Names.....GNIS, 2011
Hydrography.....National Hydrography Dataset, 2010
Contours.....National Elevation Dataset, 2008
Boundaries.....Census, IBWC, IBC, USGS, 1972 - 2010



CONTOUR INTERVAL 5 FEET
NORTH AMERICAN VERTICAL DATUM OF 1988


This map was produced to conform with the National Geospatial Program US Topo Product Standard, 2011. A metadata file associated with this product is draft version 0.6.1



Lagan	Lower Vacherie	Lac des Allemands
Thibodaux	Kraemer	Bayou Boeuf
Gray	Savoie	Lockport

ADJOINING 7.5' QUADRANGLES

ROAD CLASSIFICATION



KRAEMER, LA
2012