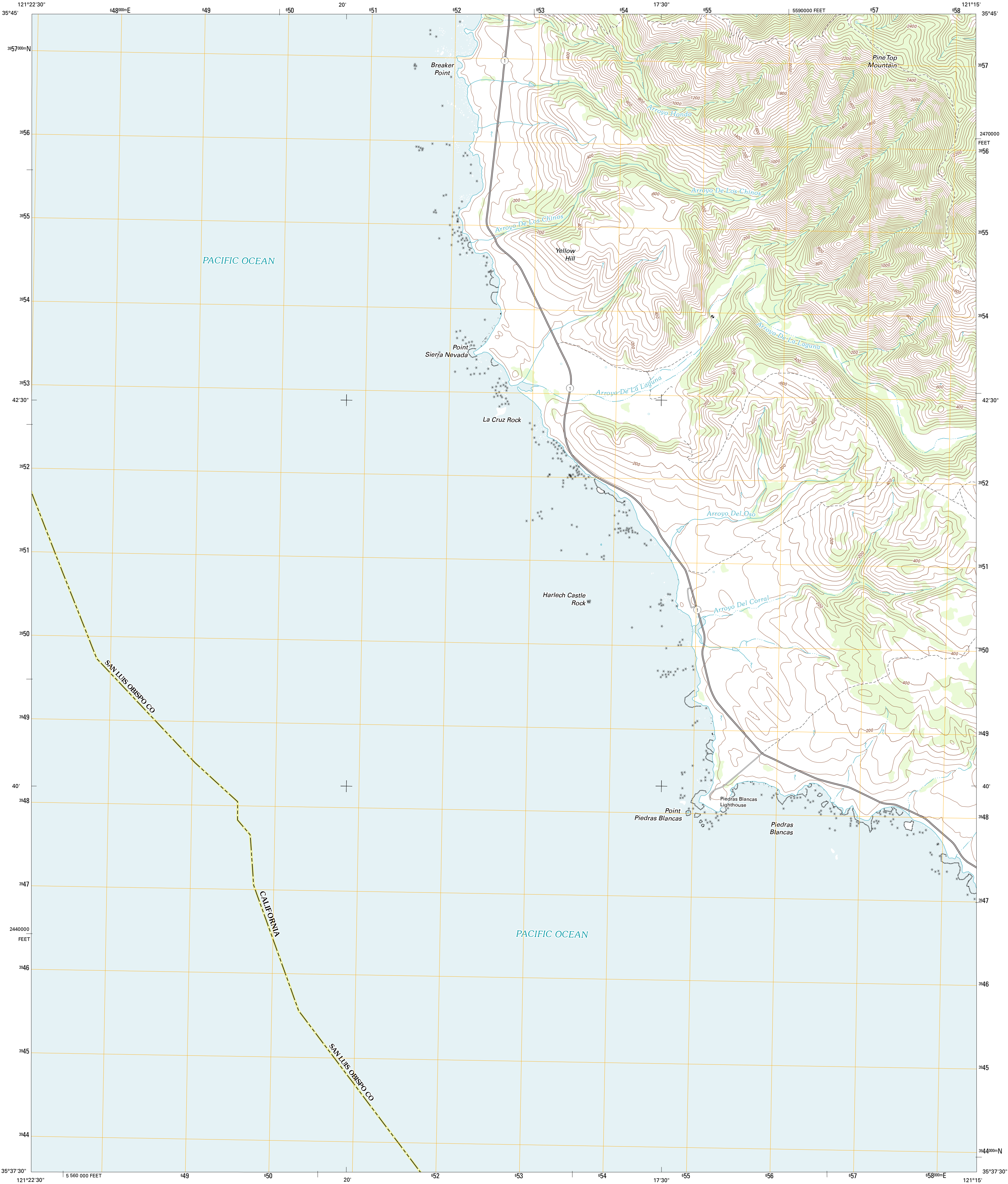




U.S. DEPARTMENT OF THE INTERIOR
U. S. GEOLOGICAL SURVEY

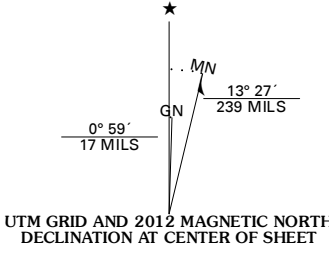


PIEDRAS BLANCAS QUADRANGLE
CALIFORNIA-SAN LUIS OBISPO CO.
7.5-MINUTE SERIES

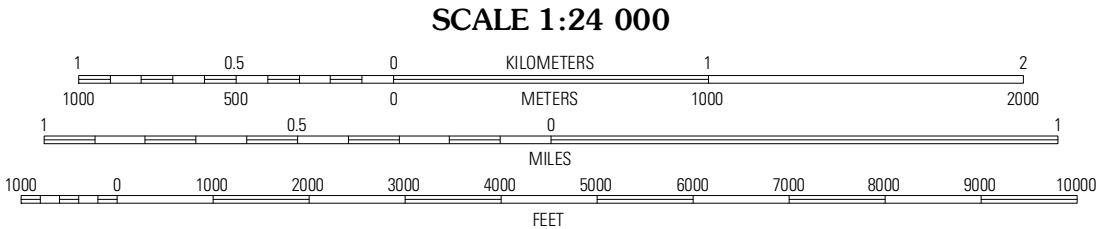


Produced by the United States Geological Survey
North American Datum of 1983 (NAD83)
World Geodetic System of 1984 (WGS84). Projection and
1 000-meter grid: Universal Transverse Mercator, Zone 10S
10 000-foot ticks: California Coordinate System of 1983
(zone 5)

Imagery.....NAIP, August 2010
Roads.....©2006-2011 TomTom
Names.....GNIS, 2011
Hydrography.....National Hydrography Dataset, 2010
Contours.....National Elevation Dataset, 1999
Boundaries.....Census, BWC, BIC, USGS, 1972 - 2010



| |
|-----------------------|
| U.S. National Grid |
| 100,000-m Square ID |
| FE |
| Grid Zone Designation |
| 10S |



CONTOUR INTERVAL 40 FEET
NORTH AMERICAN VERTICAL DATUM OF 1988
This map was produced to conform with the
National Geospatial Program US Topo Product Standard, 2011.
A metadata file associated with this product is draft version 0.6.1



| QUADRANGLE LOCATION | | | |
|---------------------|-----------------|--------------|--|
| Villa Creek | Burro Mountain | Burnett Peak | |
| | Piedras Blancas | San Simeon | |
| | | Pico Creek | |

| ROAD CLASSIFICATION | | | |
|---------------------|-------------|-------------|-----|
| Interstate Route | State Route | Local Road | 4WD |
| US Route | | | |
| Ramp | | | |
| Interstate Route | US Route | State Route | |

PIEDRAS BLANCAS, CA
2012