

**POPULATED PLACES**

- Small; Large built-up areas
- 500,000 or over
- 100,000 to 500,000
- 25,000 to 100,000
- 5,000 to 25,000
- 1,000 to 5,000
- 1,000 or less

**BOSTON RICHMOND ALEXANDRIA**

**MARION OLD DOMINION**

**Stowell**

**Roads**

- Hard surface, heavy duty road, more than two lanes wide
- Hard surface, heavy duty road, two lanes wide
- Hard surface, medium duty road, more than two lanes wide
- Hard surface, medium duty road, two lanes wide
- Loose surface, graded and drained road
- Dirt road; Trail
- Route markers: Federal; State

**RAILROADS**

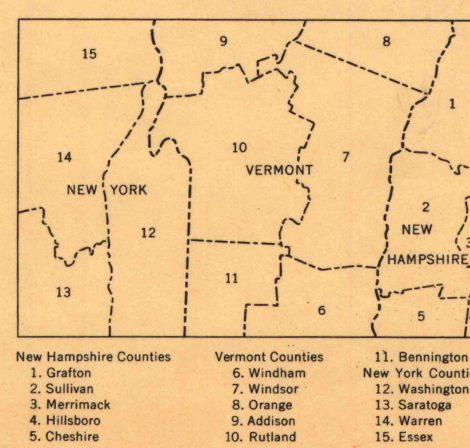
- Standard gauge
- Narrow gauge
- Woodland
- Mine

**BOUNDARIES**

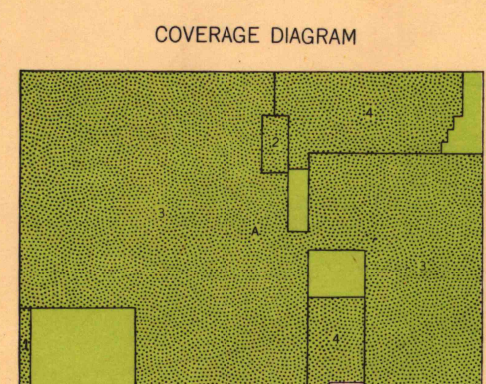
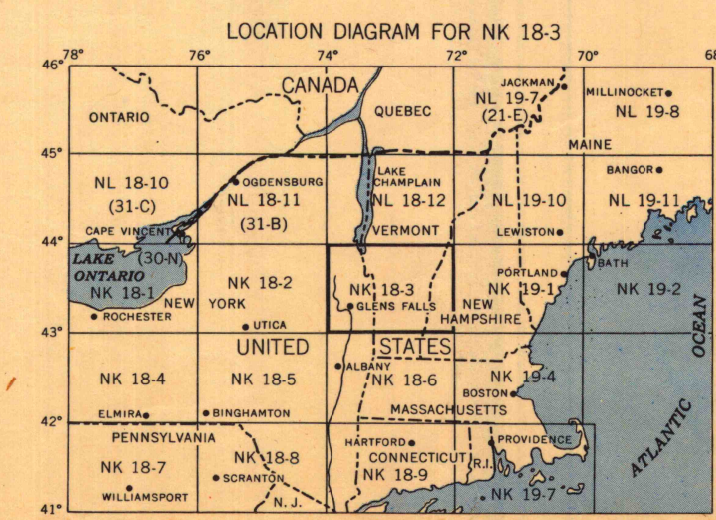
- International
- State
- County
- Park and reservation
- Horizontal control point
- Spot elevation in feet

- Principal navigation light
- Military airfield
- Municipal or commercial airfield
- Auxiliary airfield
- Seaplane base
- Rock
- Shoals
- Falls; Rapids
- Intermittent stream
- Swamp, marsh
- Reef; Limit of danger line
- Rocks awash; Wharf, pier
- Freshwater flats

**Talk Radio**



GRID ZONE DESIGNATION: <b>18T</b>				TO GIVE A STANDARD REFERENCE ON THIS SHEET TO NEAREST 1000 METERS			
100,000 M. SQUARE IDENTIFICATION							
SAMPLE POINT - CHIPPENPOOK							
WD  XC  60	XD	YD			XD		
	XC	YC	(60)		6		
	60	70			1		
					2		
<p>SHOW THE SMALLER SQUARES of any grid number, these are for finding the last coordinate. Use ONLY the LARGER figure for the grid number; example:</p> <p style="text-align: center;"><b>47</b>00000</p>							
<p><b>SAMPLE REFERENCE</b></p> <p>If reporting beyond 18T in any direction, prefix Grid Zone Designation, as:</p> <p style="text-align: right;"><b>18TX061200</b></p>							



GLENS FALLS, UNITED STATES  
N4300-W7200/100x200

3700  
s250  
.U56  
COPY 1