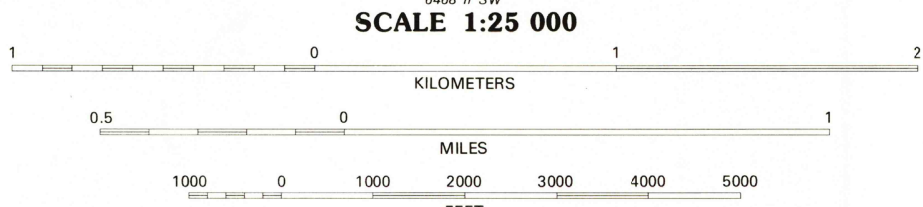
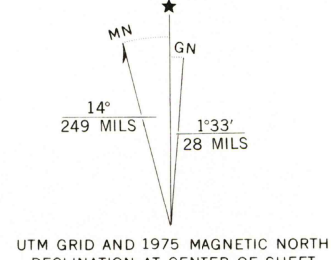
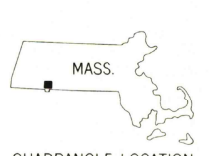




Produced and published by the Geological Survey
Orthophotograph prepared from 1:80,000-scale
aerial photograph taken October 28, 1975
Projection and 10,000-foot grid ticks: Massachusetts
coordinate system, mainland zone (Lambert conformal conic)
1000-meter Universal Transverse Mercator grid,
zone 18. 1927 North American datum
Photomagey rectified by optical scanning
which may produce double or mismatched images;
use the mean of image positions for map point



THIS MAP COMPLIES WITH NATIONAL MAP ACCURACY STANDARDS
FOR SALE BY U. S. GEOLOGICAL SURVEY, RESTON, VIRGINIA 22092



PRINCIPAL NUMBERED HIGHWAYS
Interstate Route U. S. Route State Route

USGS
Historical File
National Mapping Div.

This quadrangle area also covered by
1:25,000-scale topographic map
MOUNT TOM, MASS.
N4207.5-W7237.5/7.5
1975
DMA 6468 II NW-SERIES V014

RETURN TO:
USGS AND HISTORICAL MAP ARCHIVE

MAY 20 1981
600