

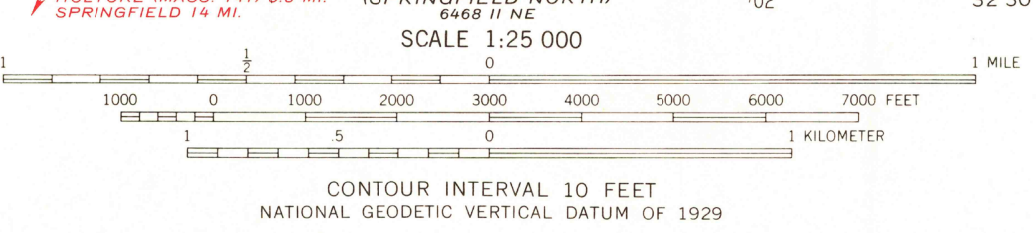
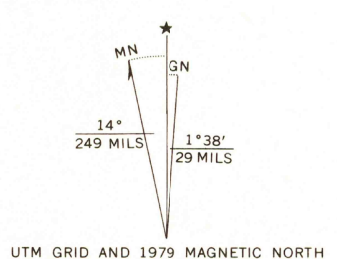


Feet Meters

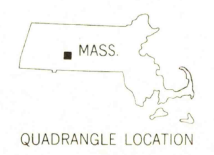
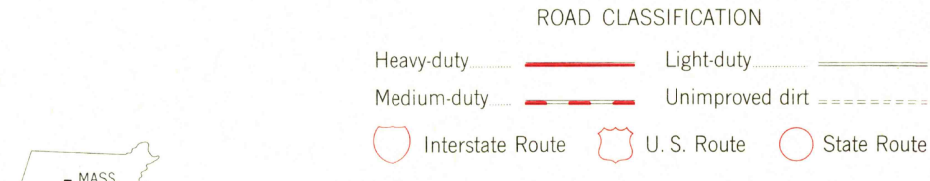
1	3048
2	6096
3	9144
4	12192
5	15240
6	18288
7	21336
8	24384
9	27432
10	30480

To convert feet to meters multiply by 3.048  
To convert meters to feet multiply by 3.2808

Maped, edited, and published by the Geological Survey  
Control by USGS, USC&GS, and Massachusetts Geodetic Survey  
Topography by planetable surveys 1935. Revised 1964  
Polyconic projection. 1927 North American datum  
10,000-foot grid based on Massachusetts coordinate system,  
mainland zone  
1000-meter Universal Transverse Mercator grid,  
zone 18  
Rec tint indicates areas in which only landmark buildings are shown  
There may be private inholdings within the boundaries of  
the National or State reservations shown on this map  
Revisions shown in purple compiled from aerial photographs  
taken 1976 and other source data. This information  
not field checked. Map edited 1979



THIS MAP COMPLIES WITH NATIONAL MAP ACCURACY STANDARDS  
FOR SALE BY U.S. GEOLOGICAL SURVEY, RESTON, VIRGINIA 22092  
A FOLDER DESCRIBING TOPOGRAPHIC MAPS AND SYMBOLS IS AVAILABLE ON REQUEST



MT. HOLYOKE, MASS.  
N4215-W7230/7.5  
1964  
PHOTOREVISED 1979  
AMS 6468 I SE-SERIES V814

USGS  
Historical File  
Topographic Division

RETURN TO:  
USGS NHD HISTORICAL MAP ARCHIVES

APR 26 1979

8700