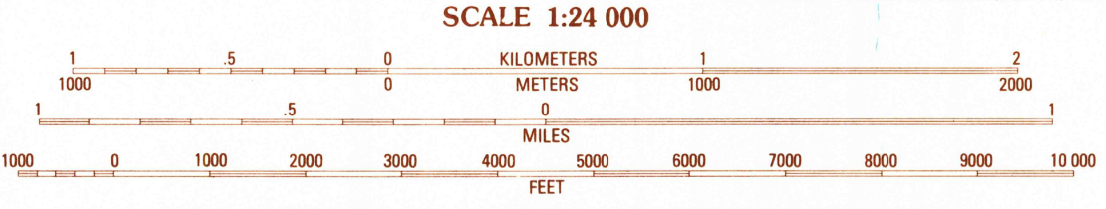
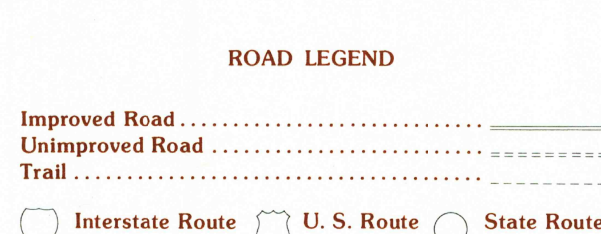
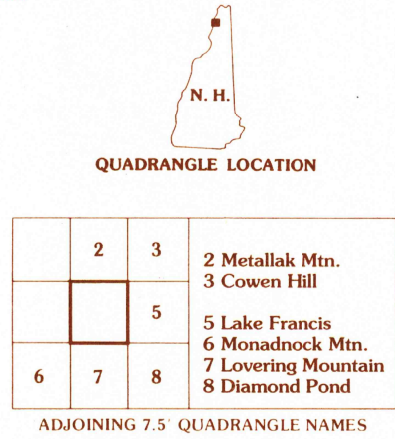


PRODUCED BY THE UNITED STATES GEOLOGICAL SURVEY
CONTROL BY.....USGS, NOS/NOAA, AND NEW HAMPSHIRE
DEPARTMENT OF PUBLIC WORKS AND HIGHWAYS
COMPILED FROM AERIAL PHOTOGRAPHS TAKEN.....1984
FIELD CHECKED.....1987. MAP EDITED.....1989
PROJECTION.....TRANSVERSE MERCATOR
GRID: 1000-METER UNIVERSAL TRANSVERSE MERCATOR.....ZONE 19
10,000-FOOT STATE GRID TICKS.....NEW HAMPSHIRE
UTM GRID DECLINATION.....17°30' WEST
1989 MAGNETIC NORTH DECLINATION.....1°44' WEST
VERTICAL DATUM.....NATIONAL GEODETIC VERTICAL DATUM OF 1929
HORIZONTAL DATUM.....1927 NORTH AMERICAN DATUM
To place on the predicted North American Datum of 1983,
move the projection lines as shown by dashed corner ticks
(2 meters south and 38 meters west)
There may be private inholdings within the boundaries of any
Federal or State reservations shown on this map
No distinction made between houses, barns, and other buildings
Canadian portion copied from Malvinia quadrangle (1:50,000) 1980,
Department of Energy, Mines and Resources

PROVISIONAL MAP
Produced from original
manuscript drawings. Infor-
mation shown as of date of
photography. 1



THE U.S. PORTION OF THIS MAP COMPLIES WITH NATIONAL MAP ACCURACY STANDARDS
FOR SALE BY U.S. GEOLOGICAL SURVEY
DENVER, COLORADO 80225, OR RESTON, VIRGINIA 22092



PITTSBURG, N.H.-QUEBEC-VT.
PROVISIONAL EDITION 1989

45071-A4-TF-024

RECEIVED
DEC 3 1 1999
USGS NHD
HISTORICAL MAP ARCHIVES

