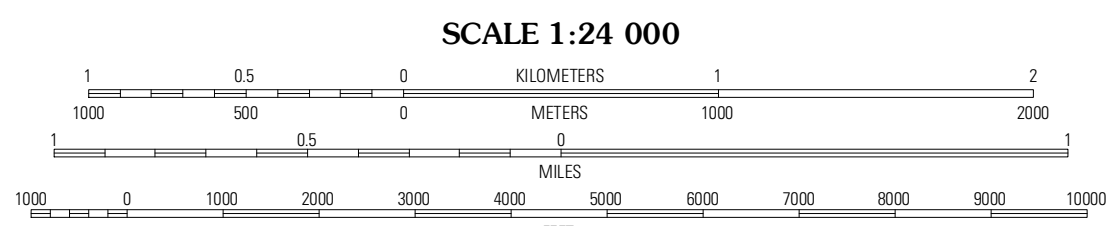



Imagery.....	NAIP, May 2010
Roads.....	©2006-2011 TomTom
Names.....	GNIS, 2011
Hydrography.....	National Hydrography Dataset, 2010
Contours.....	National Elevation Dataset, 2008
Boundaries.....	Census, IBWC, IBC, USGS, 1972 - 2010



CONTOUR INTERVAL 5 FEET  
NORTH AMERICAN VERTICAL DATUM OF 1988



This map was produced to conform with the  
National Geospatial Program US Topo Product Standard, 2011.  
A metadata file associated with this product is draft version 0.6.1






Palmetto	Swayze Lake	Melville
Port Barre	Krotz Springs	Lottie
Arnaudville	Portage	Maringouin NW

ADJOINING 7.5' QUADRANGLES

### ROAD CLASSIFICATION

Interstate Route		State Route	
US Route		Local Road	
Ramp		4WD	

 Interstate Route     US Route     State Route

KROTZ SPRINGS, LA  
2012