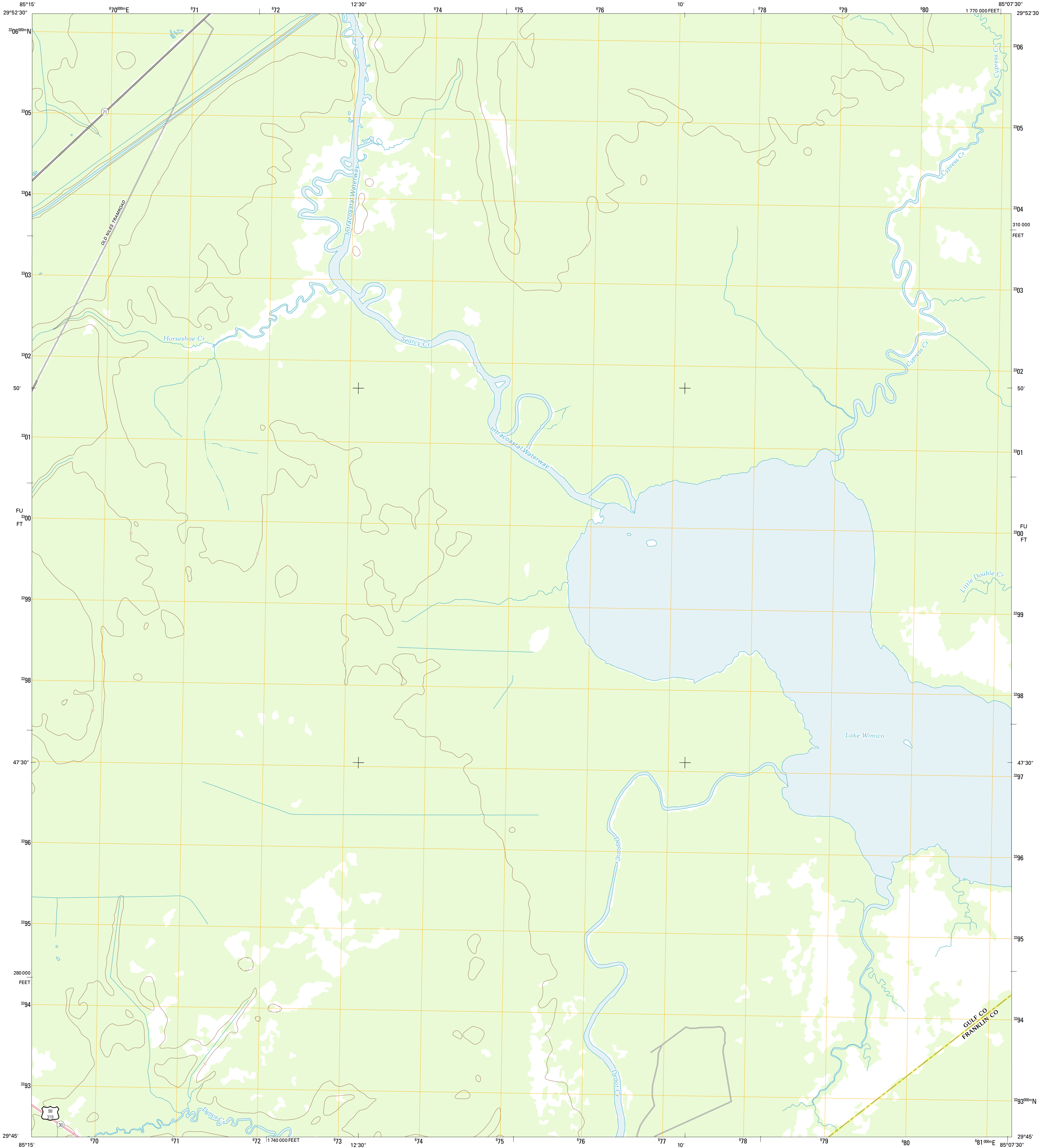




U.S. DEPARTMENT OF THE INTERIOR
U. S. GEOLOGICAL SURVEY

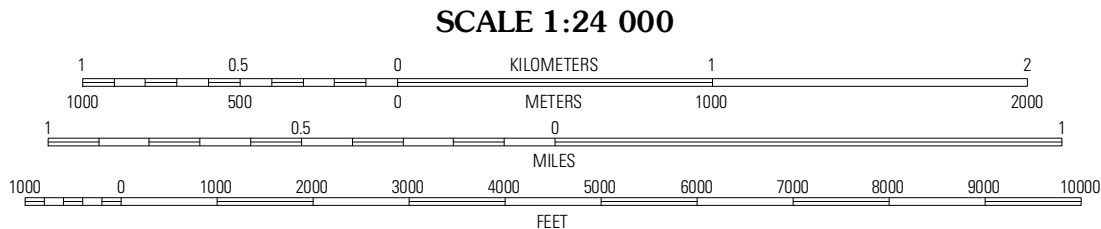
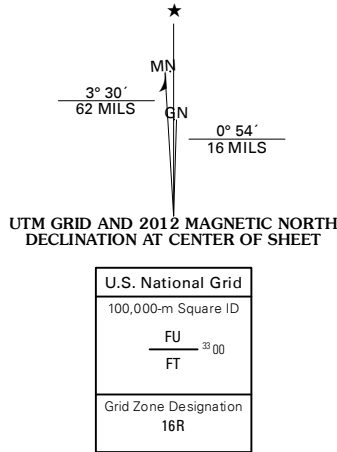


LAKE WIMICO QUADRANGLE
FLORIDA
7.5-MINUTE SERIES



Produced by the United States Geological Survey
North American Datum of 1983 (NAD83)
World Geodetic System of 1984 (WGS84). Projection and
1 000-meter grid: Universal Transverse Mercator, Zone 16R
10 000-foot ticks: Florida Coordinate System of 1983 (north
zone)

Imagery.....NAIP, September 2010
Roads.....©2006-2011 TomTom
Names.....GNIS, 2011
Hydrography.....National Hydrography Dataset, 2010
Contours.....National Elevation Dataset, 2011
Boundaries.....Census, IBWC, IBC, USGS, 1972 - 2010



CONTOUR INTERVAL 5 FEET
NORTH AMERICAN VERTICAL DATUM OF 1988
This map was produced to conform with the
National Geospatial Program US Topo Product Standard, 2011.
A metadata file associated with this product is draft version 0.6.3



| QUADRANGLE LOCATION | | |
|---------------------|-------------|---------------|
| Overstreet | White City | Forbes Island |
| Port Saint Joe | Lake Wimico | Jackson River |
| Cape San Blas | Indian Pass | West Pass |

| ROAD CLASSIFICATION | | | |
|---------------------|-------------|-------------|-------------|
| Interstate Route | State Route | Local Road | 4WD |
| US Route | State Route | Local Road | 4WD |
| Ramp | State Route | Local Road | 4WD |
| Interstate Route | US Route | State Route | State Route |

LAKE WIMICO, FL
2012

ADJOINING 7.5' QUADRANGLES