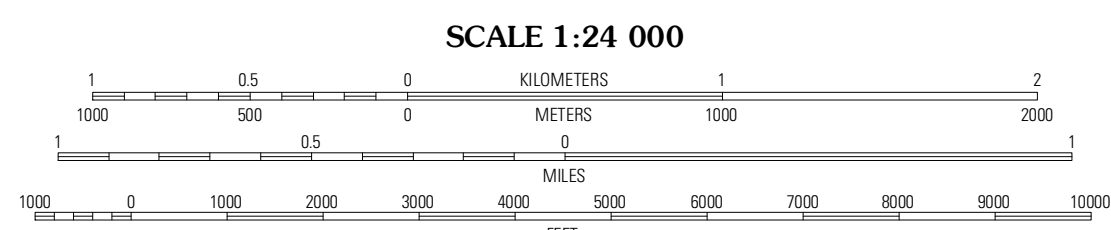



|                  |                                      |
|------------------|--------------------------------------|
| Imagery.....     | NAIP, August 2011                    |
| Roads.....       | ©2006-2011 TomTom                    |
| Names.....       | GNIS, 2011                           |
| Hydrography..... | National Hydrography Dataset, 2011   |
| Contours.....    | National Elevation Dataset, 2008     |
| Boundaries.....  | Census, IBWC, IBC, USGS, 1972 - 2010 |





CONTOUR INTERVAL 10 FEET  
NORTH AMERICAN VERTICAL DATUM OF 1988

This map was produced to conform with the  
National Geospatial Program US Topo Product Standard, 2011.  
Metadata file associated with this product is draft version 0.6.3



|                   |             |            |
|-------------------|-------------|------------|
| Manchester        | Nortonville | Franklin   |
| Roodhouse<br>East | Athensville | Scottville |
| Daum              | Greenfield  | Hettick    |

**ROAD CLASSIFICATION**

|   |             |   |
|---|-------------|---|
|  | State Route |  |
|  | Local Road  |  |
|  | 4WD         |  |

 e Route     US Route     State Route

ATHENSVILLE, IL  
2012