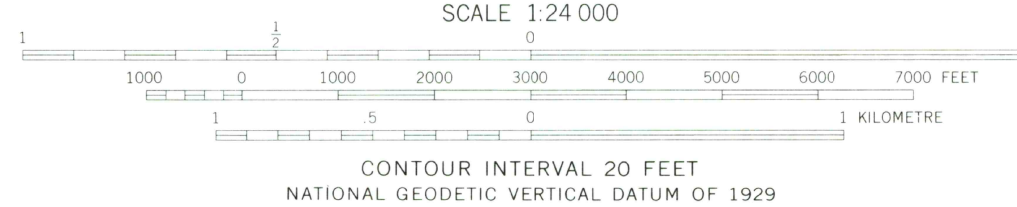







Certain land lines are omitted because of insufficient data



THIS MAP COMPLIES WITH NATIONAL MAP ACCURACY STANDARDS  
FOR SALE BY U. S. GEOLOGICAL SURVEY, DENVER, COLORADO 80225, OR RESTON, VIRGINIA 22092  
A FOLDER DESCRIBING TOPOGRAPHIC MAPS AND SYMBOLS IS AVAILABLE ON REQUEST

Primary highway, hard surface \_\_\_\_\_ Light-duty road, hard or improved surface \_\_\_\_\_  
Secondary highway, hard surface \_\_\_\_\_ Unimproved road \_\_\_\_\_

 Interstate Route  U. S. Route  State Route



KACHINA POINT, ARIZ.  
N3500—W10945/7.5

1972

AMS 4054 III SE—SERIES V898