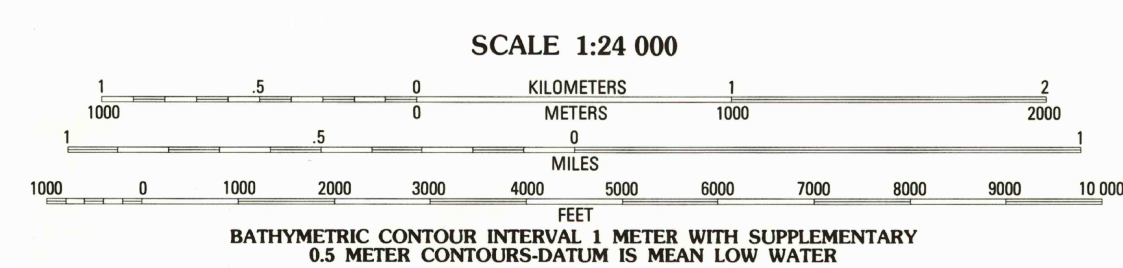
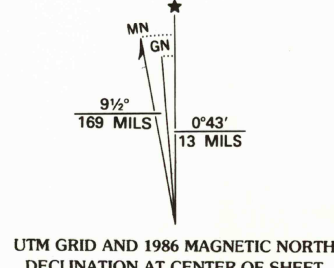
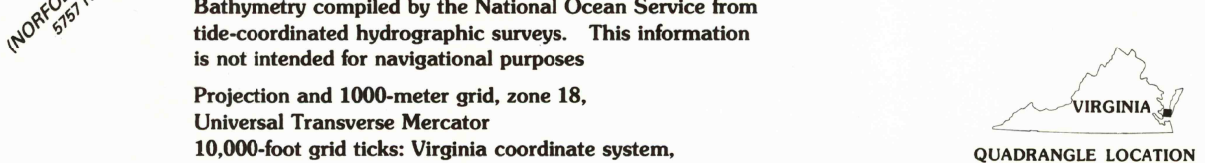


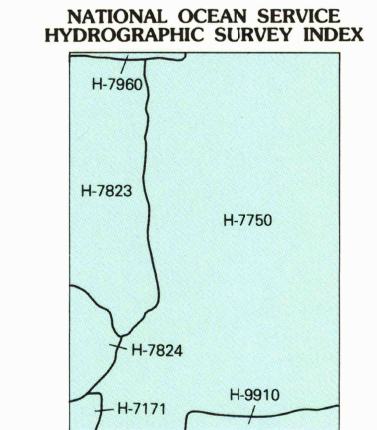
Produced by the United States Geological Survey and the National Ocean Service

Bathymetry compiled by the National Ocean Service from tide-coordinated hydrographic surveys. This information is not intended for navigational purposes

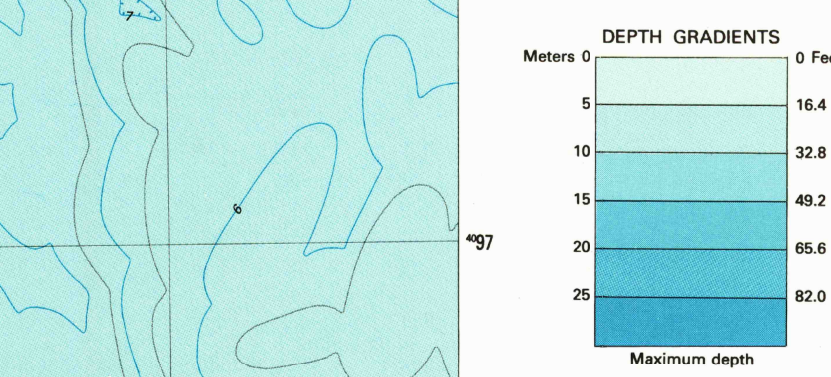
Projection and 1000-meter grid, zone 18, Universal Transverse Mercator
10,000-foot grid ticks: Virginia coordinate system, south zone
1927 North American Datum
To place on the predicted North American Datum 1983, move the projection lines 10 meters south and 30 meters west as shown by dashed corner ticks



BASE MAP COMPLIES WITH NATIONAL MAP ACCURACY STANDARDS
BATHYMETRIC SURVEY DATA COMPLIES WITH INTERNATIONAL HYDROGRAPHIC ORGANIZATION (IHO) SPECIAL PUBLICATION 44- ACCURACY STANDARDS
AND/OR STANDARDS USED AT THE DATE OF THE SURVEY
FOR SALE BY U.S. GEOLOGICAL SURVEY, DENVER, COLORADO 80225, OR RESTON, VIRGINIA 22092
NATIONAL OCEAN SERVICE, ROCKVILLE, MARYLAND 20852
AND VIRGINIA DIVISION OF MINERAL RESOURCES, CHARLOTTESVILLE, VIRGINIA 22903
A FOLDER DESCRIBING TOPOGRAPHIC MAPS AND SYMBOLS IS AVAILABLE ON REQUEST



HYDROGRAPHIC SURVEY INFORMATION			
SURVEY NUMBER	SURVEY DATE	SURVEY SCALE	SURVEY LINE SPACING (NAUT. MILES)
H-7171	1947	1:10,000	01-03
H-7350	1950	1:40,000	25-25
H-7823	1950	1:10,000	02-05
H-7860	1952	1:20,000	04-14
H-9910	1950	1:10,000	01-05



EAST OF HAMPTON, VA.
37076-A2-TB-024
1986
DMA 5758 II SW-SERIES V834

USGS NHD HISTORICAL MAP
DEC 23 1987
RECD FILE COPY