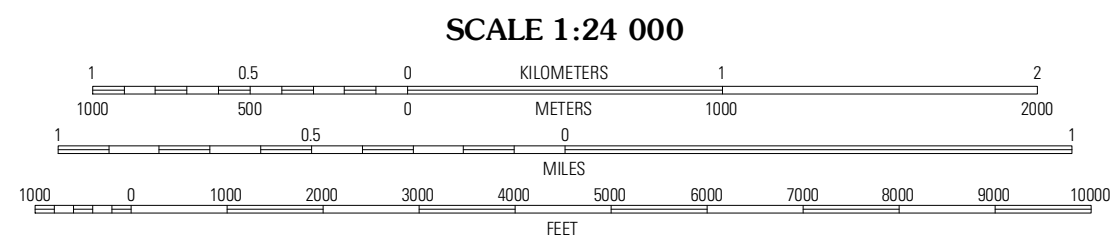
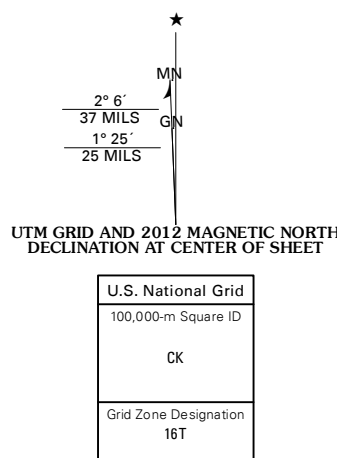


Imagery.....	NAIP, August 2011
Roads.....	©2006-2011 TomTom
Names.....	GNIS, 2011
Hydrography.....	National Hydrography Dataset, 2011
Contours.....	National Elevation Dataset, 2012
Boundaries.....	Census, IBWC, IBC, USGS, 1972 - 2010



CONTOUR INTERVAL 10 FEET  
NORTH AMERICAN VERTICAL DATUM OF 1988

This map was produced to conform with the National Geospatial Program US Topo Product Standard, 2011. A metadata file associated with this product is draft version 0.6.3



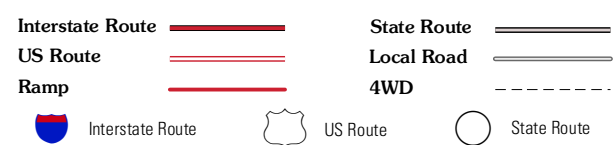
QUADRANGLE LOCATION

Mackinaw	Danvers	Normal West
Minier	Stanford	Bloomington West
Armington	McLean	Funks Grove

ADJOINING 7.5' QUADRANGLES

ADJOINING 7.5' QUADRANGLES

## ROAD CLASSIFICATION



STANFORD, IL  
2012