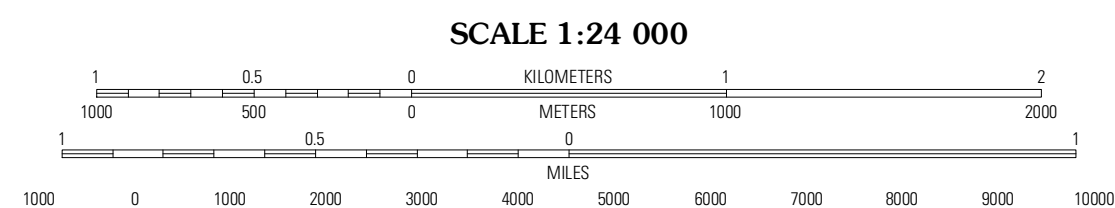


Imagery.....	NAIP, August 2011
Roads.....	©2006-2011 TomTom
Names.....	GNIS, 2011
Hydrography.....	National Hydrography Dataset, 2011
Contours.....	National Elevation Dataset, 2008
Boundaries.....	Census, IBWC, IBC, USGS, 1972 - 2010



CONTOUR INTERVAL 10 FEET  
NORTH AMERICAN VERTICAL DATUM OF 1988





This map was produced to conform with the  
National Geospatial Program US Topo Product Standard, 2011.  
Metadata file associated with this product is draft version 0.6.3





Charleston South	Westfield West	Westfield East
Toledo	Union Center	Casey
Greenup	Hazel Dell	Moriah

ADJOINING 7.5' QUADRANGLES

**ROAD CLASSIFICATION**

	State Route	
	Local Road	
	4WD	

Route  US Route  State Route

UNION CENTER, IL  
2012