



DEPARTMENT OF THE INTERIOR  
U. S. GEOLOGICAL SURVEY

627-S-III-E-4  
STATE OF MISSOURI  
BUREAU OF GEOLOGY AND MINES  
H. A. BUEHLER, DIRECTOR AND STATE GEOLOGIST  
(Pacific S.E. 1/4)

Advance sheet  
Subject to correction

MISSOURI  
(JEFFERSON COUNTY)  
DESOTO QUADRANGLE  
(NE QUARTER)

U.S.G.S.  
FILE COPY  
TOPOGRAPHIC DIVISION

T.41N.  
T.40N.

12'30"

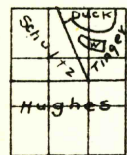
(Crystal City 1:62,500)

T.40N.  
T.39N.

38°07'30"


(Crystal City 1:62,500)

Glenn S. Smith, Division Engineer  
Topography by Frank W. Hughes, J. A. Duck, W. A. Tingey, J. T. Schultz and F. W. Weber.  
Control by U. S. Geological Survey  
Culture and drainage in part compiled from aerial photographs  
taken by Air Corps, U. S. Army  
Surveyed in 1930



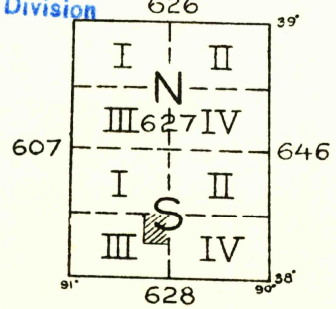
APPROXIMATE MEAN  
DECLINATION, 1980

Scale 24,000



Contour interval 20 feet  
10 foot contours added in dashed lines  
Datum is mean sea level

USGS  
Historical File  
Topographic Division



DE SOTO MO  
(NE QUARTER)

JAN 10 1956