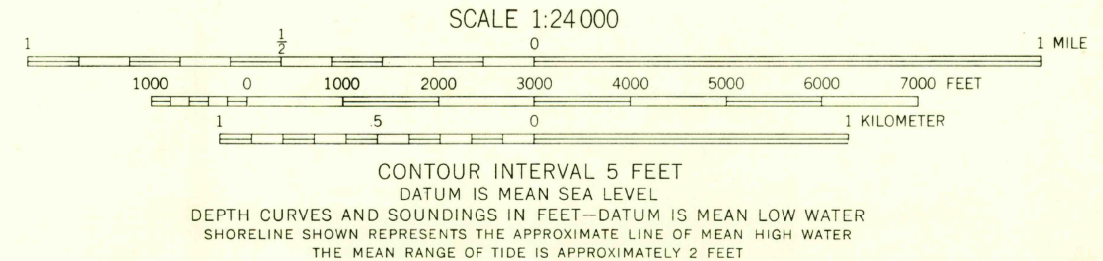
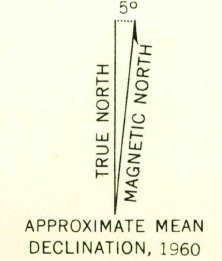



Mapped, edited, and published by the Geological Survey
Control by USC&GS
Topography by planetable surveys 1941. Revised 1960
Hydrography compiled from USC&GS charts 875 & 1267 (1957)
Polyconic projection. 1927 North American datum
10,000-foot grid based on Mississippi coordinate system, east zone
1000-meter Universal Transverse Mercator grid ticks,
zone 16, shown in blue



USGS
Historical File
Topographic Division



ROAD CLASSIFICATION
No roads or trails in this area



HORN ISLAND WEST, MISS.
NW 1/4 HORN ISLAND 15' QUADRANGLE
N 3007.5—W 8837.5/7.5

1960

JUN 27 1961

2080