
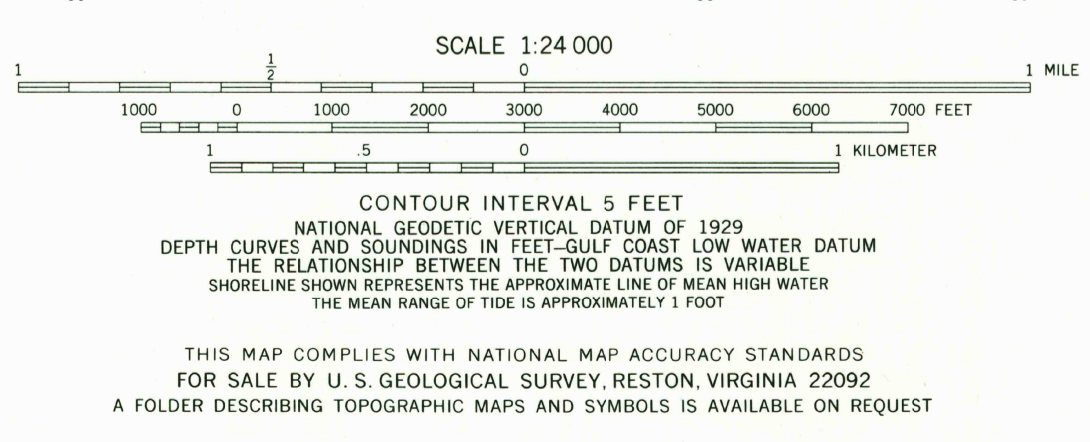
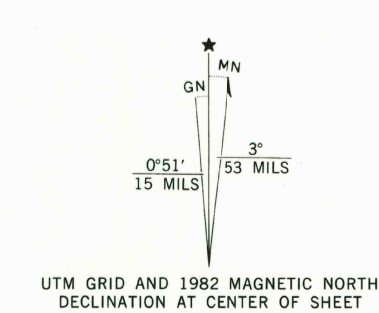




UNITED STATES
DEPARTMENT OF THE INTERIOR
GEOLOGICAL SURVEY

HORN ISLAND WEST QUADRANGLE
MISSISSIPPI-JACKSON CO.
7.5 MINUTE SERIES (TOPOGRAPHIC)

Mapped, edited, and published by the Geological Survey
Control by USGS and NOS/NOAA
Topography by photogrammetric methods from aerial photographs taken 1975. Field checked 1979. Map edited 1982
Supersedes map dated 1960
Selected hydrographic data compiled from NOS Charts 11375 (1979) and 11373 (1981). This information is not intended for navigational purposes
Projection and 10,000-foot grid ticks: Mississippi coordinate system, east zone (transverse Mercator)
1000-meter Universal Transverse Mercator grid, zone 16
1927 North American Datum
To place on the predicted North American Datum 1983 move the projection lines 18 meters south and 4 meters east as shown by dashed corner ticks



ROAD CLASSIFICATION
Trails
HORN ISLAND WEST, MISS.
N3007.5-W8837.5/7.5
1982
DMA 3244 II NW-SERIES V843

There may be private inholdings within the boundaries of the National or State reservations shown on this map
All or part of this quadrangle lies within a subsidence area

