

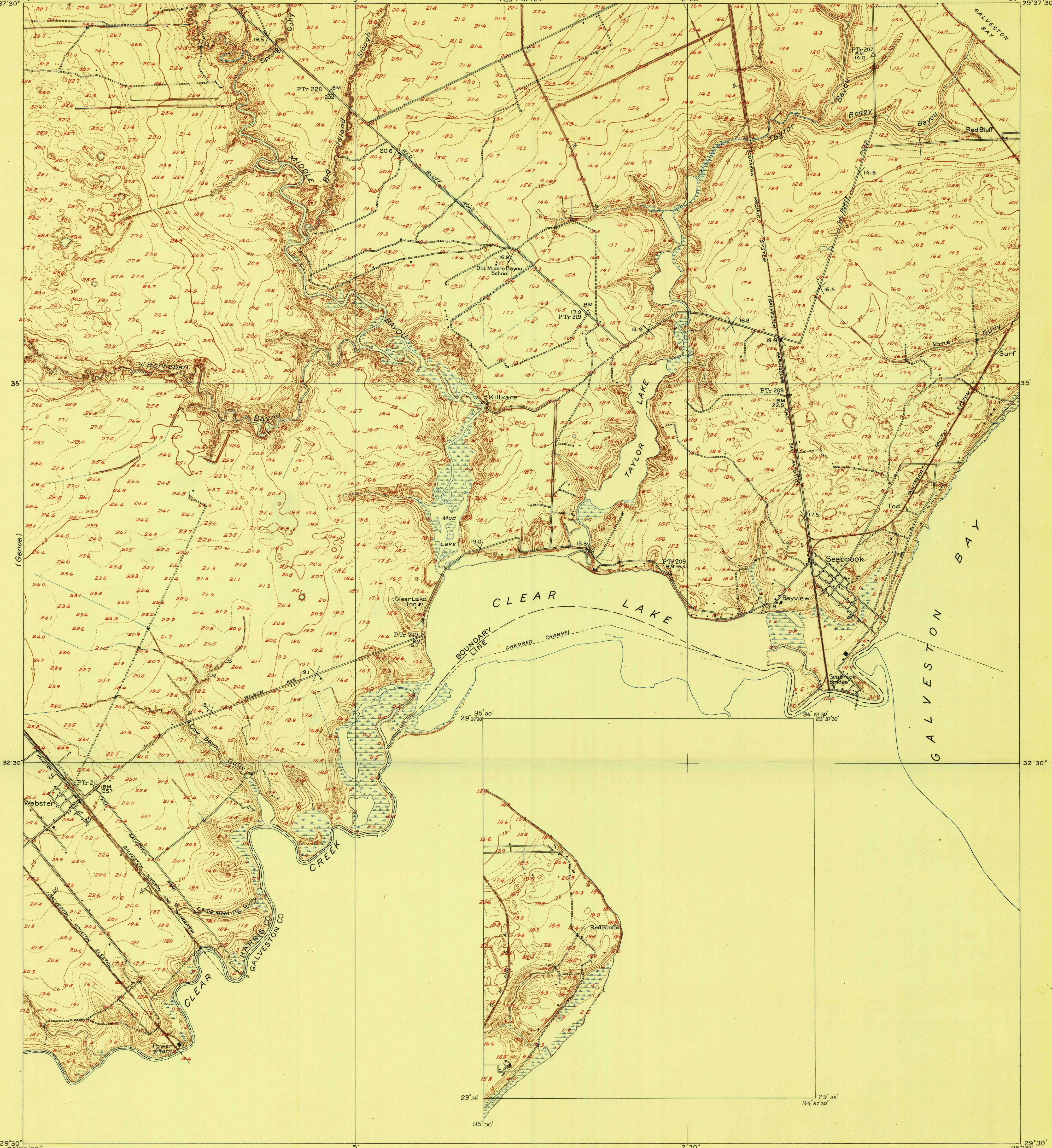
DEPARTMENT OF THE INTERIOR
FRANKLIN K. LANE, SECRETARY
U. S. GEOLOGICAL SURVEY
GEORGE OTIS SMITH, DIRECTOR

TOPOGRAPHY
HARRIS COUNTY, TEXAS
W. H. WARD, COUNTY JUDGE
W. H. LLOYD, J. A. SMITH, W. H. KISER, D. BARKER
COUNTY COMMISSIONERS


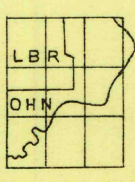
Advance sheet.
Subject to correction.

TEXAS
(HARRIS COUNTY)
SEABROOK QUADRANGLE

(Morgan Point)



W. H. Herron Acting Chief Geographer
C. H. Birdseye Topographic Engineer in charge
Topography by O. H. Nelson and L. B. Roberts
Control by E. L. McNair D. S. Birkett and R. R. Monbeck
Surveyed in 1916
SURVEYED IN COOPERATION WITH HARRIS COUNTY, TEXAS



Contour interval 1 foot
Datum is mean sea level

USGS
Historical File
Topographic Division

DECIMAL POINT IS LOCATION OF ELEVATION
TRUE NORTH
MAGNETIC NORTH
APPROXIMATE MEAN
DECLINATION 1915

SEABROOK, Tex.