

Prepared under the direction of the Chief of Engineers by the Army Map Service (AM), Corps of Engineers, Department of the Army, Washington, D. C. Compiled in 1947 from United States Quadrangles, 1:25,000; 1:62,500, and 1:125,000, Corps of Engineers, 1923-1944; USGS Charts, 1915-1946. Photometric detail partially revised from aerial photography by photo-astrometric methods. Aerial photography by U. S. Department of Agriculture, 1944-45. Road and railroad data verified by state authorities. Control by U. S. Coast and Geodetic Survey.

LEGEND
ROAD DATA 1947

POPULATED PLACES
Small: Large built-up area
500,000 or over
100,000 to 500,000
25,000 to 100,000
5,000 to 25,000
1,000 to 5,000
1,000 or less

RAILROADS
Standard gauge
Narrow gauge
Mine

BOUNDARIES
International
State
County
Park and reservation
Horizontal control point
Spot elevation in feet

ROAD DATA 1947
Hard surface, heavy duty road, more than two lanes wide
Hard surface, heavy duty road, two lanes wide
Hard surface, medium duty road, more than two lanes wide
Hard surface, medium duty road, two lanes wide
Loose surface, graded and drained road
Old Dominion
Dirt road; Trail
Stowell
Route markers: Federal, State

RAILROADS
Single track
Multiple track
Mine

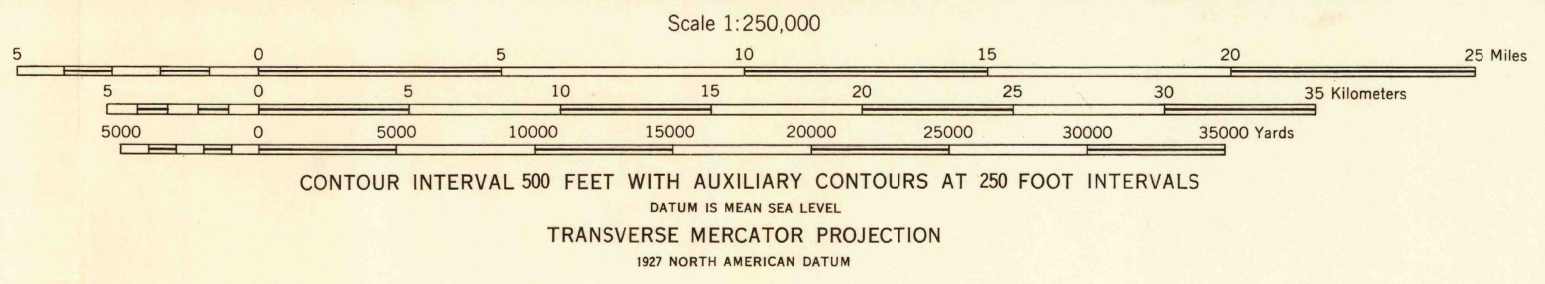
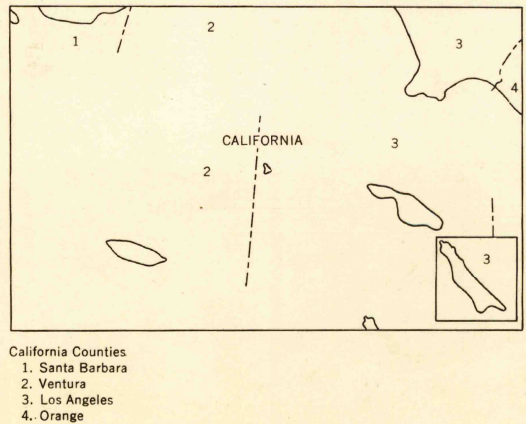
BOUNDARIES
Principal navigation light
Military airfield
Municipal or commercial airfield
Auxiliary airfield
Seaplane base
Seaplane anchorage

Other features:
Falls, Rapid
Intermittent stream
Swamp, marsh
Reef; Limit of danger line
Rocks awash; Wharf, pier
Foreshore flats

SECTIONIZED TOWNSHIP

6	5	4	3	2	1
7	8	9	10	11	12
13	14	15	16	17	18
19	20	21	22	23	24
25	26	27	28	29	30
31	32	33	34	35	36

INDEX TO BOUNDARIES



1927 MAGNETIC DECLINATION FOR THIS SHEET VARIES FROM 11°10' EASTERLY FOR THE CENTER OF THE WEST EDGE TO 10°15' WESTERLY FOR THE CENTER OF THE EAST EDGE. MEAN ANNUAL CHANGE IS 0°50' WESTERLY.

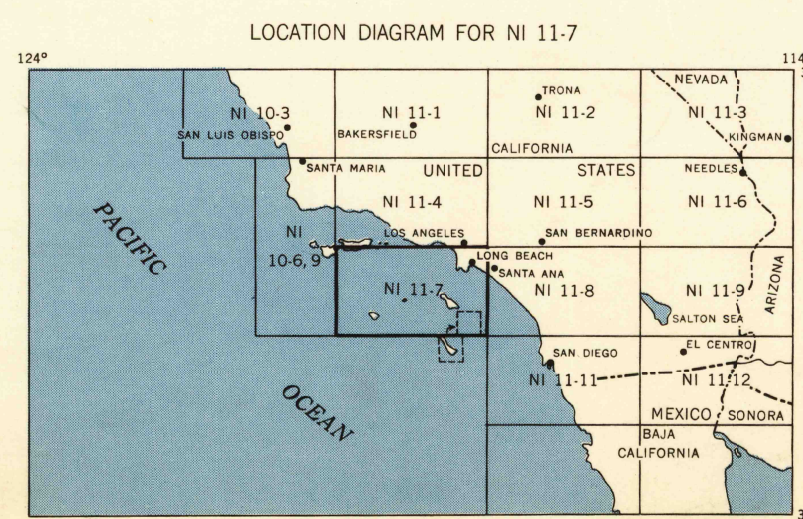
100,000-foot grids based on California coordinate system, zones 6 and 7

10,000-meter Universal Transverse Mercator grid ticks, zone 11, shown in blue

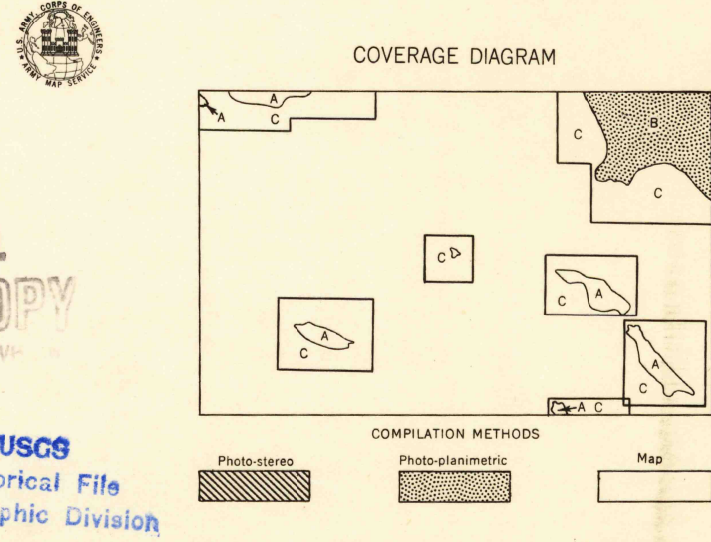
FOR SALE BY U. S. GEOLOGICAL SURVEY, DENVER 2, COLORADO OR WASHINGTON 25, D. C.

U.S.G.S. FILE COPY

U.S.G.S. FILE COPY



PRINTED BY ARMY MAP SERVICE, CORPS OF ENGINEERS, 11-57 63709



U.S.G.S. FILE COPY

LONG BEACH, UNITED STATES
CALIFORNIA

NOV 1 9 1957
Reprinted by G.M.S. for G.S. (1000)