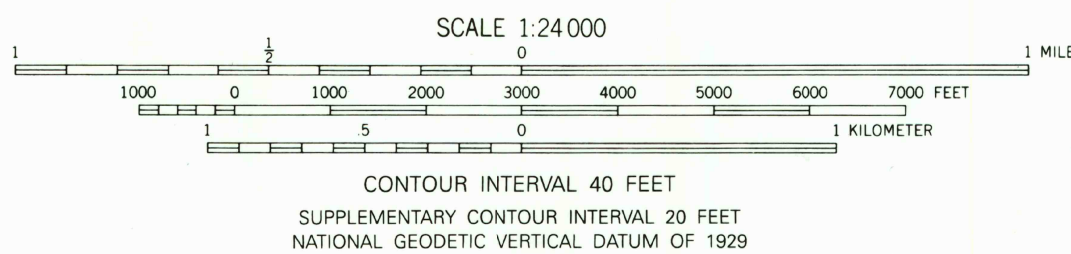
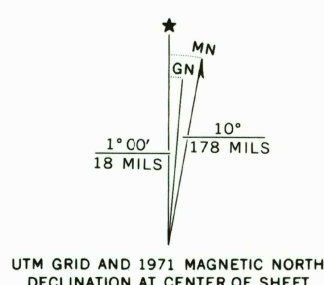




Produced by the United States Geological Survey
Control by USGS, NOS/NOAA and International Boundary and
Water Commission
Compiled from aerial photographs taken 1970. Field checked 1971
North American Datum of 1927 (NAD 27). Projection and
10000-foot ticks: Texas Coordinate System, south central zone
(Lambert Conformal Conic)
Blue 1000-meter Universal Transverse Mercator ticks, zone 13
North American Datum of 1983 (NAD 83) is shown by dashed
corner ticks. The values of the shift between NAD 27 and NAD 83
for 7.5-minute intersections are obtainable from National Geodetic
Survey NADCON software.
There may be private inholdings within the boundaries of the
National or State reservations shown on this map.
Fine red dashed lines indicate selected fence lines.




THIS MAP COMPLIES WITH NATIONAL MAP ACCURACY STANDARDS
FOR SALE BY U.S. GEOLOGICAL SURVEY, DENVER, COLORADO 80225, OR RESTON, VIRGINIA 22092
A FOLDER DESCRIBING TOPOGRAPHIC MAPS AND SYMBOLS IS AVAILABLE ON REQUEST



2902-223

ROAD CLASSIFICATION	
Primary highway, hard surface	Light-duty road, hard or improved surface
Secondary highway, hard surface	Unimproved road
Interstate Route	U. S. Route
	State Route



RIO GRANDE VILLAGE, TX
(FORMERLY BOQUILLAS)
29102-B8-TF-024

1971
DMA 5442 II NW-SERIES V882