

UNITED STATES
DEPARTMENT OF THE INTERIOR
GEOLOGICAL SURVEY

123°00'
48°07'30"

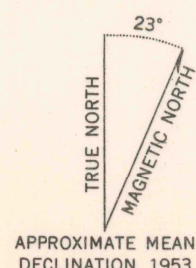


GARDINER QUADRANGLE
WASHINGTON
7.5 MINUTE SERIES (TOPOGRAPHIC)
SW 1/4 PORT TOWNSHIP 18' QUADRANGLE

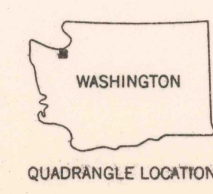
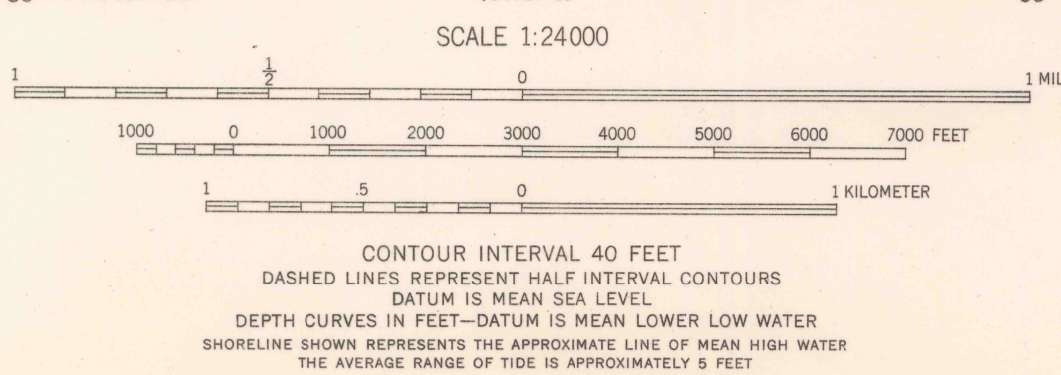
1:500,000 FEET
122°52'30"
48°07'30"

U.S.G.S.
FILE COPY
TOPOGRAPHIC DIVISION

Mapped, edited, and published by the Geological Survey
Control by USGS, USC&GS, and USCE
Topography from aerial photographs by multiplex methods
Aerial photographs taken 1951. Field check 1953
Hydrography compiled from USC&GS Chart 6403
Polyconic projection. 1927 North American datum
10,000-foot grid based on Washington coordinate system, north zone
Dashed land lines indicate approximate locations



APPROXIMATE MEAN
DECLINATION, 1953



QUADRANGLE LOCATION

ROAD CLASSIFICATION
Heavy-duty 4 LANE 16 LANE Light-duty
Medium-duty 4 LANE 16 LANE Unimproved dirt
U. S. Route State Route

GARDINER, WASH.
SW 1/4 PORT TOWNSHIP 18' QUADRANGLE
N 4800-W 12252.5/7.5

1953

FOR SALE BY U. S. GEOLOGICAL SURVEY, FEDERAL CENTER, DENVER, COLORADO OR WASHINGTON 25, D. C.
A FOLDER DESCRIBING TOPOGRAPHIC MAPS AND SYMBOLS IS AVAILABLE ON REQUEST

USGS
Historical File
Topographic Division

U.S.G.S.
FILE COPY
TOPOGRAPHIC DIVISION

APR 1 1955

2610