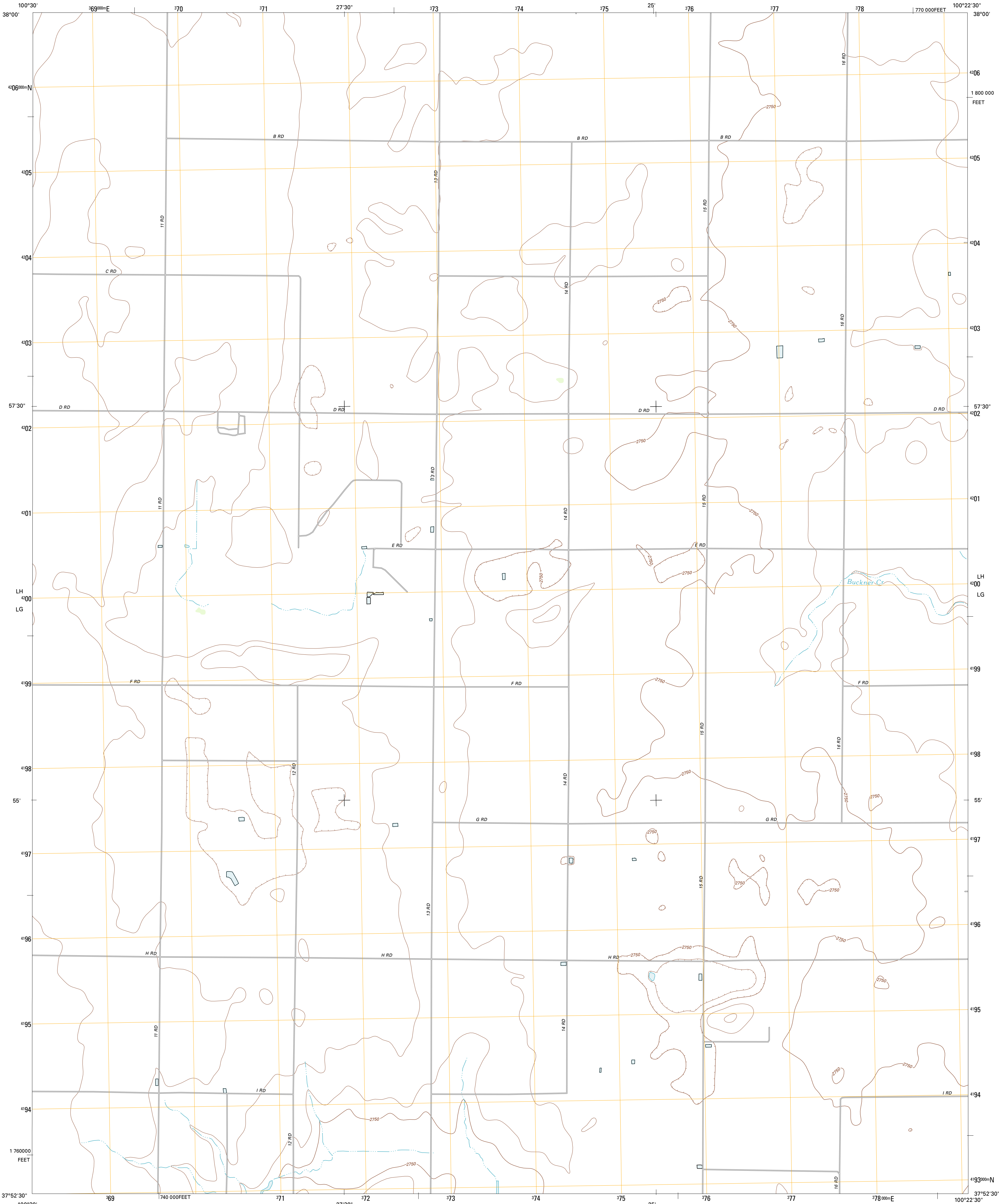




U.S. DEPARTMENT OF THE INTERIOR
U. S. GEOLOGICAL SURVEY

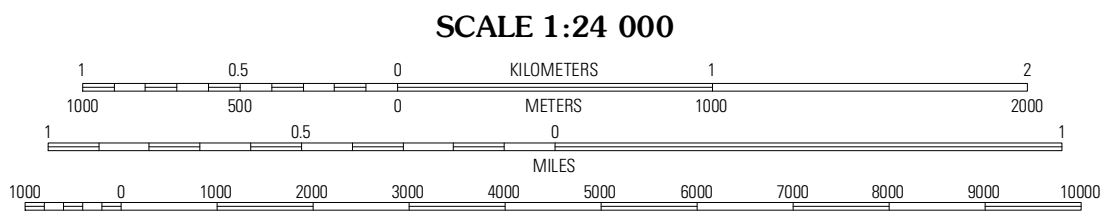
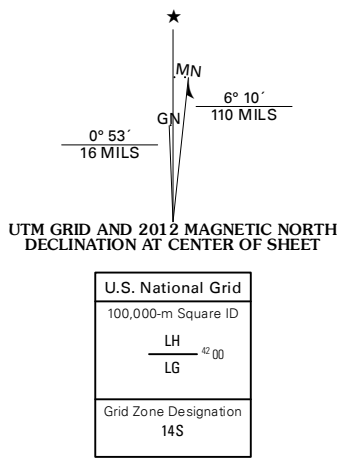


CIMARRON NW QUADRANGLE
KANSAS-GRAY CO.
7.5-MINUTE SERIES

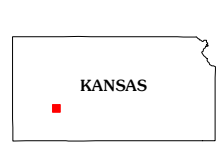


Produced by the United States Geological Survey
North American Datum of 1983 (NAD83)
World Geodetic System of 1984 (WGS84). Projection and
1 000-meter grid. Universal Transverse Mercator. Zone 14S
1 000-foot ticks: Kansas Coordinate System of 1983 (south
zone)

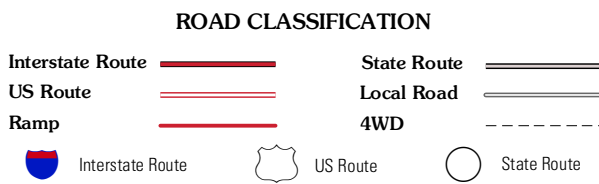
Image: NAD, July 2010
Roads: 2006-2011 TomTom
Names: GNIS, 2012
Hydrography: National Hydrography Dataset, 2010
Contours: National Elevation Dataset, 2012
Boundaries: Census, BWC, BIC, USGS, 1972-2012



CONTOUR INTERVAL 10 FEET
NORTH AMERICAN VERTICAL DATUM OF 1988
This map was produced to conform with the
National Geospatial Program US Topo Product Standard, 2011.
A metadata file associated with this product is draft version 0.6.4



QUADRANGLE LOCATION		
South of Emmence Cemetery	Kalvesta SW	Kalvesta
Pierceland NE	Cimarron NW	Cimarron NE
Charleston	Ingalls	Cimarron



CIMARRON NW, KS
2012