



Mapped, edited, and published by the Geological Survey

Control by USGS, USC&GS, and Connecticut Geodetic Survey

Topography from aerial photographs by multiplex methods

Aerial photographs taken 1941 and 1944. Field check 1948

Revised 1956

Polycyclic projection. 1927 North American datum

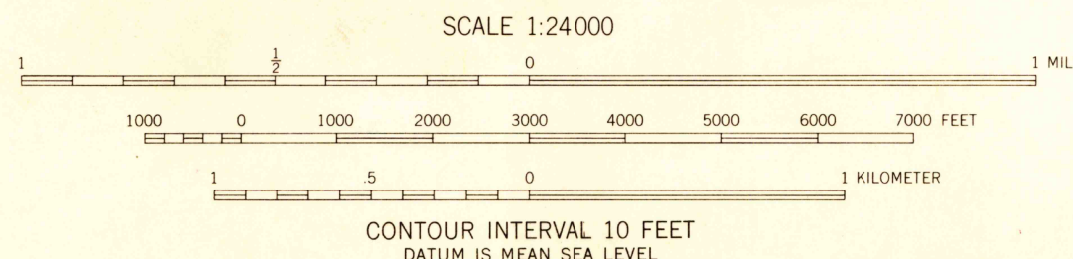
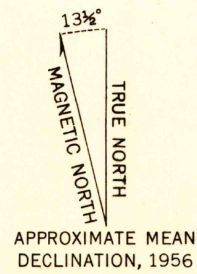
10,000-foot grid based on Connecticut coordinate system

1000-meter Universal Transverse Mercator grid ticks,

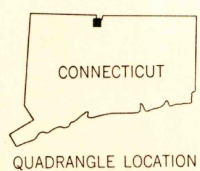
zone 18, shown in blue

Fine red dashed lines indicate selected fence and field lines

visible on aerial photographs. This information is unchecked



USGS
Historical File
Topographic Division



ROAD CLASSIFICATION
Heavy-duty ——— Light-duty ———
Medium-duty ——— Unimproved dirt ———
U.S. Route ——— State Route ———

TARIFFVILLE, CONN.—MASS.
N4152 5—W7245 7.5

1956

U.S.G.S.
FILE COPY
TOPOGRAPHIC DIVISION
(HARTFORD NORTH)

SEP 26 1958

3810