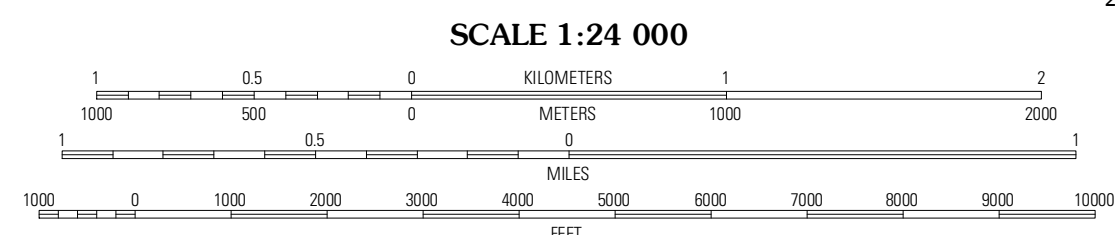
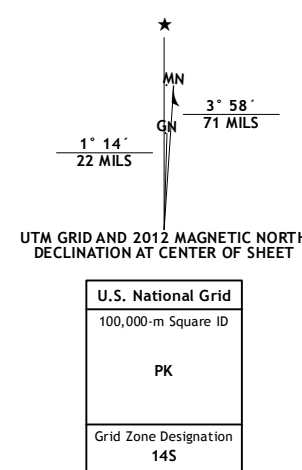
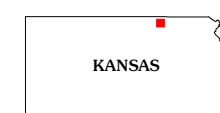


Imagery.....	NAIP, July 2010
Roads.....	©2006-2011 TomTom
Names.....	GNIS, 2012
Hydrography.....	National Hydrography Dataset, 2010
Contours.....	National Elevation Dataset, 2011
Boundaries.....	Census, IBWC, IBC, USGS, 1972 - 2012



CONTOUR INTERVAL 10 FEET  
NORTH AMERICAN VERTICAL DATUM






This map was produced to conform with the National Geospatial Program US Topo Product Standard, 2011. A metadata file associated with this product is draft version 0.6.4



Washington NW	Washington NE	Hanover West
Morrowville	Washington	Hanover SW
Palmer	Linn	Greenleaf

ADJOINING 7.5' QUADRANGLES

## ROAD CLASSIFICATION

Interstate Route  State Route   
US Route  Local Road   
Ramp  4WD   
 Interstate Route  US Route  State Route

WASHINGTON, KS  
2012