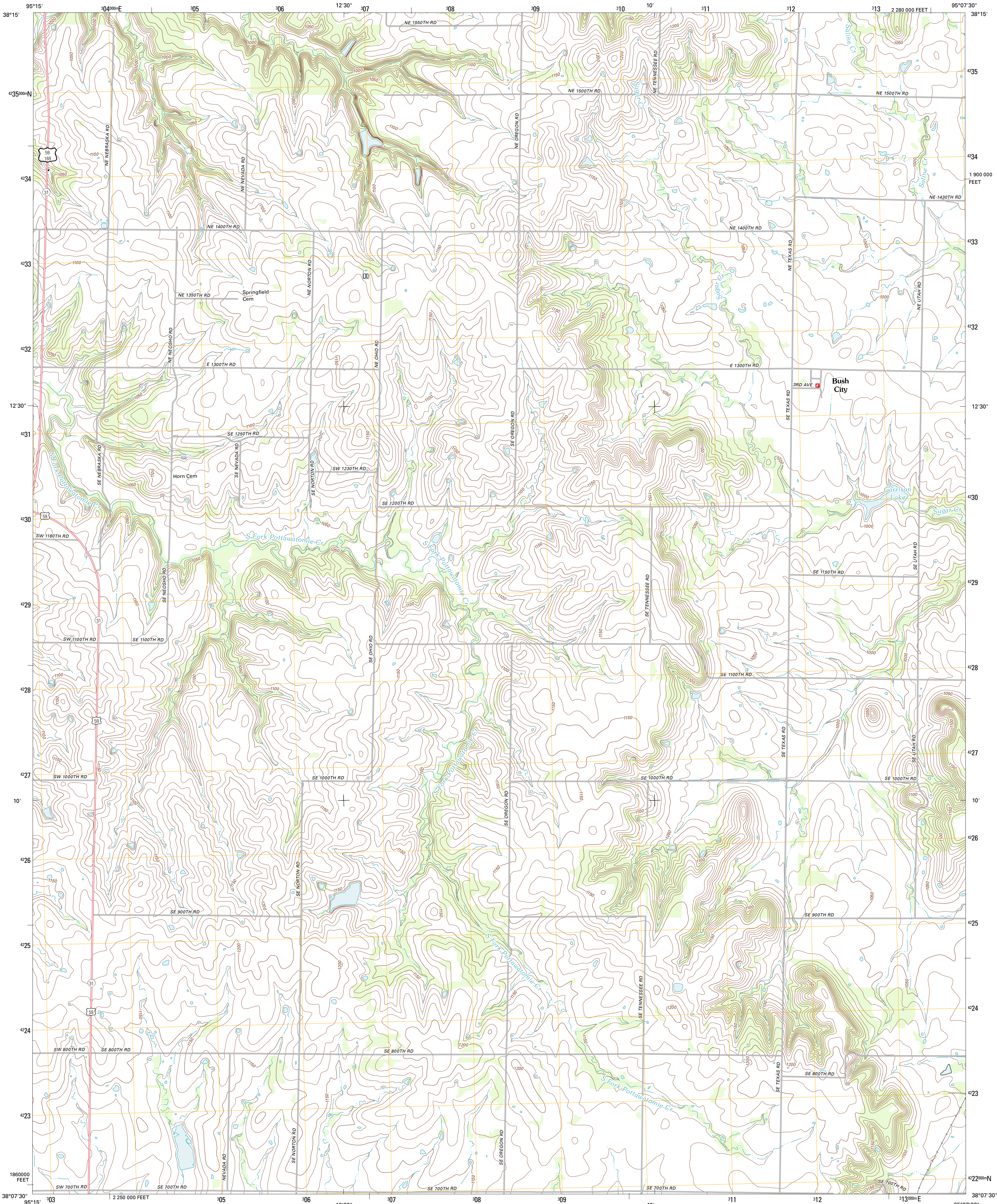




U.S. DEPARTMENT OF THE INTERIOR
U. S. GEOLOGICAL SURVEY

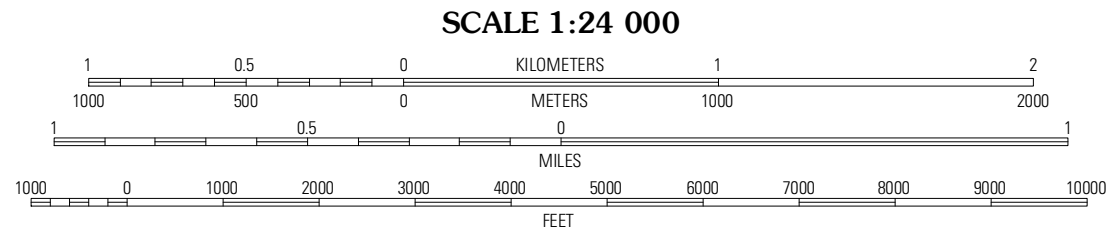
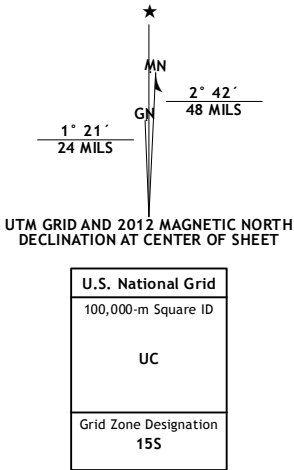


BUSH CITY QUADRANGLE
KANSAS-ANDERSON CO.
7.5-MINUTE SERIES



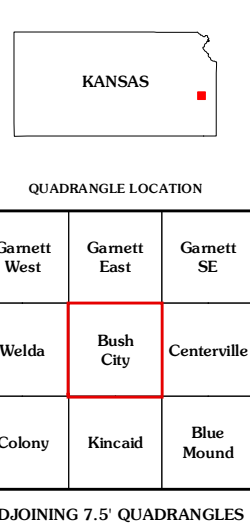
Produced by the United States Geological Survey
North American Datum of 1983 (NAD83)
Roads: ©2006-2011 TomTom
Names:GNIS, 2012
Hydrography:National Hydrography Dataset, 2010
Contours:National Elevation Dataset, 2006
Boundaries:Census, IBWC, IBC, USGS, 1972-2012

Imagery:NAIP, July 2010
Roads:©2006-2011 TomTom
Names:GNIS, 2012
Hydrography:National Hydrography Dataset, 2010
Contours:National Elevation Dataset, 2006
Boundaries:Census, IBWC, IBC, USGS, 1972-2012



CONTOUR INTERVAL 10 FEET
NORTH AMERICAN VERTICAL DATUM OF 1988

This map was produced to conform with the
National Geospatial Program US Topo Product Standard, 2011.
A metadata file associated with this product is draft version 0.6.4



ROAD CLASSIFICATION
Interstate Route
US Route
Ramp
State Route
Local Road
4WD

BUSH CITY, KS
2012