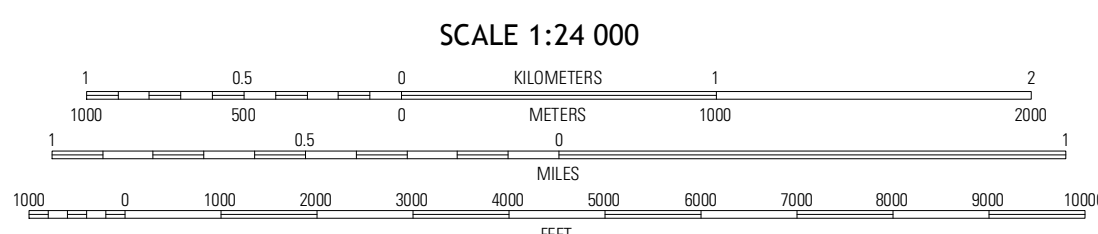


UTM GRID and 2012 MAGNETIC NORTH DECLINATION at CENTER OF SHEET

U.S. National Grid 100,000-m Square ID KB
Grid Zone Designation 14S



CONTOUR INTERVAL 10 FEET
NORTH AMERICAN VERTICAL DATUM OF 1988



This map was produced to conform with the National Geospatial Program US Topo Product Standard, 2011. A metadata file associated with this product is draft version 0.6.7






Draw	Grassland SE	Middle Creek
Indian Canyon NW	Indian Canyon NE	Beal Hollow
Indian Canyon	Holloway Canyon	Gail

ADJOINING 7.5' QUADRANGLES

ROAD CLASSIFICATION

Interstate Route		State Route	
US Route		Local Road	
Ramp		4WD	

 Interstate Route  US Route  State Route

INDIAN CANYON NE, TX
2012