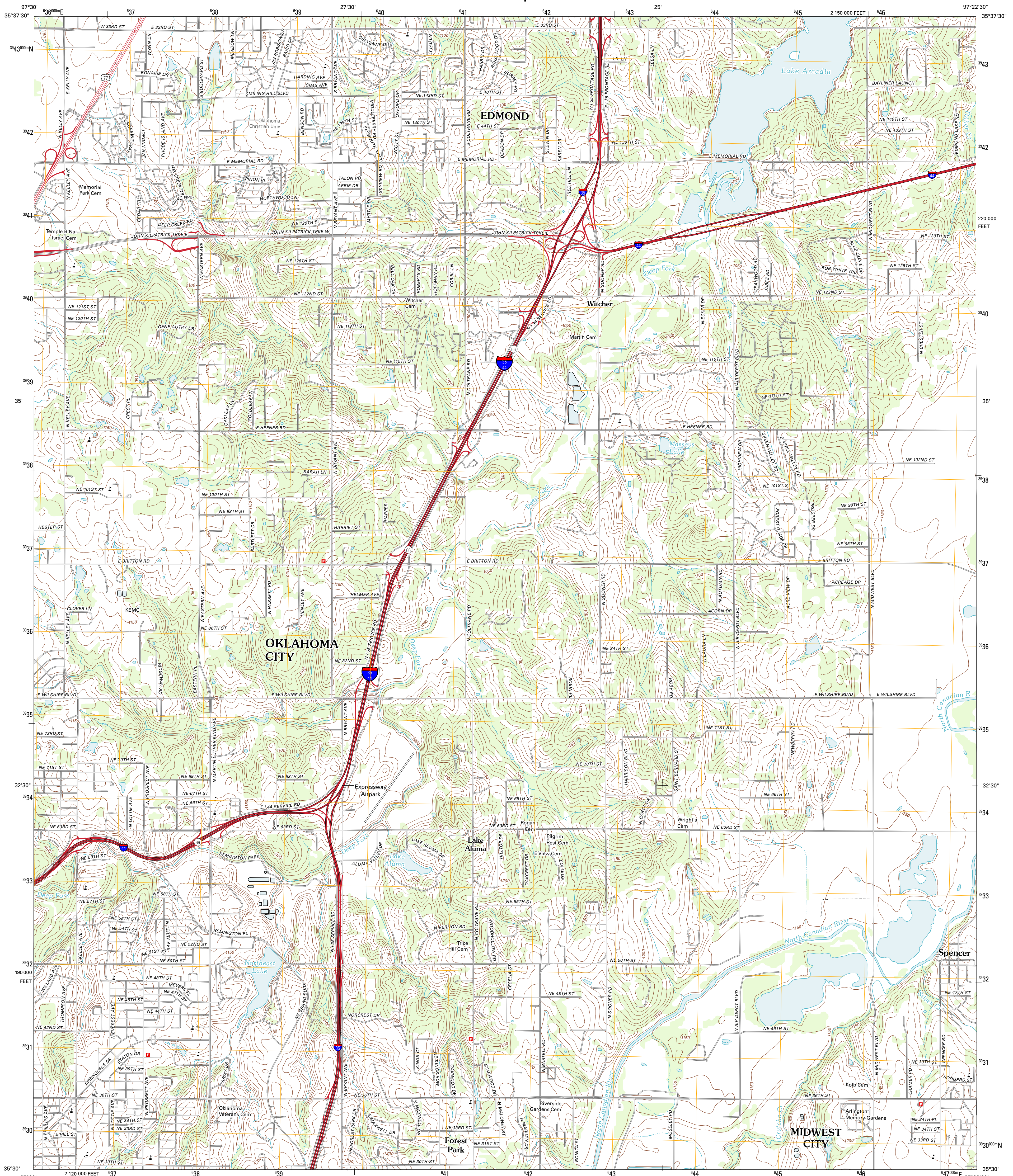




U.S. DEPARTMENT OF THE INTERIOR
U. S. GEOLOGICAL SURVEY

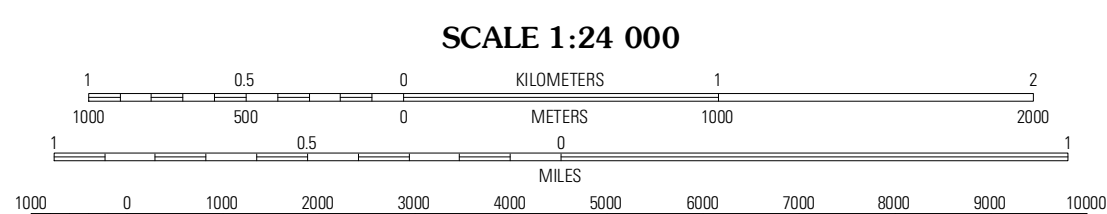
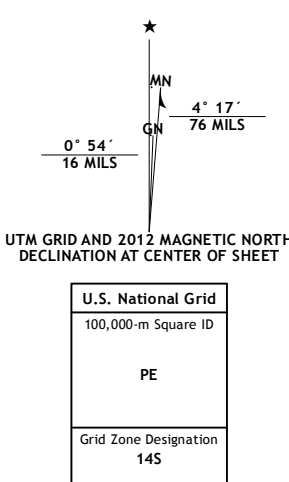


SPENCER QUADRANGLE
OKLAHOMA-OKLAHOMA CO.
7.5-MINUTE SERIES

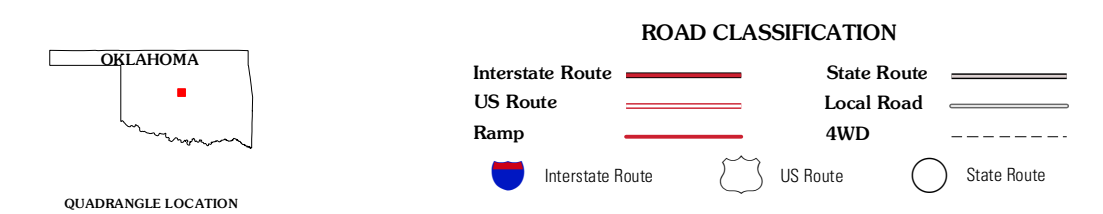


Produced by the United States Geological Survey
North American Datum of 1983 (NAD83)
World Geodetic System of 1984 (WGS84). Projection and
1 000-meter grid: Universal Transverse Mercator, Zone 14S
10 000-foot ticks: Oklahoma Coordinate System of 1983
(north zone)

Imagery:..... NAI, May 2010
Roads:..... ©2006-2011 TomTom
Names:..... GNIS, 2012
Hydrography:..... National Hydrography Dataset, 2010
Contours:..... National Elevation Dataset, 2008
Boundaries:..... Census, IBWC, IBC, USGS, 1972 - 2012



CONTOUR INTERVAL 10 FEET
NORTH AMERICAN VERTICAL DATUM OF 1988
This map was produced to conform with the
National Geospatial Program US Topo Product Standard, 2011.
A metadata file associated with this product is draft version 0.6.6



QUADRANGLE LOCATION

Bethany NE	Edmond	Arcadia
Britton	Spencer	Jones
Oklahoma City	Midwest City	Choctaw

SPENCER, OK
2012

ADJOINING 7.5' QUADRANGLES