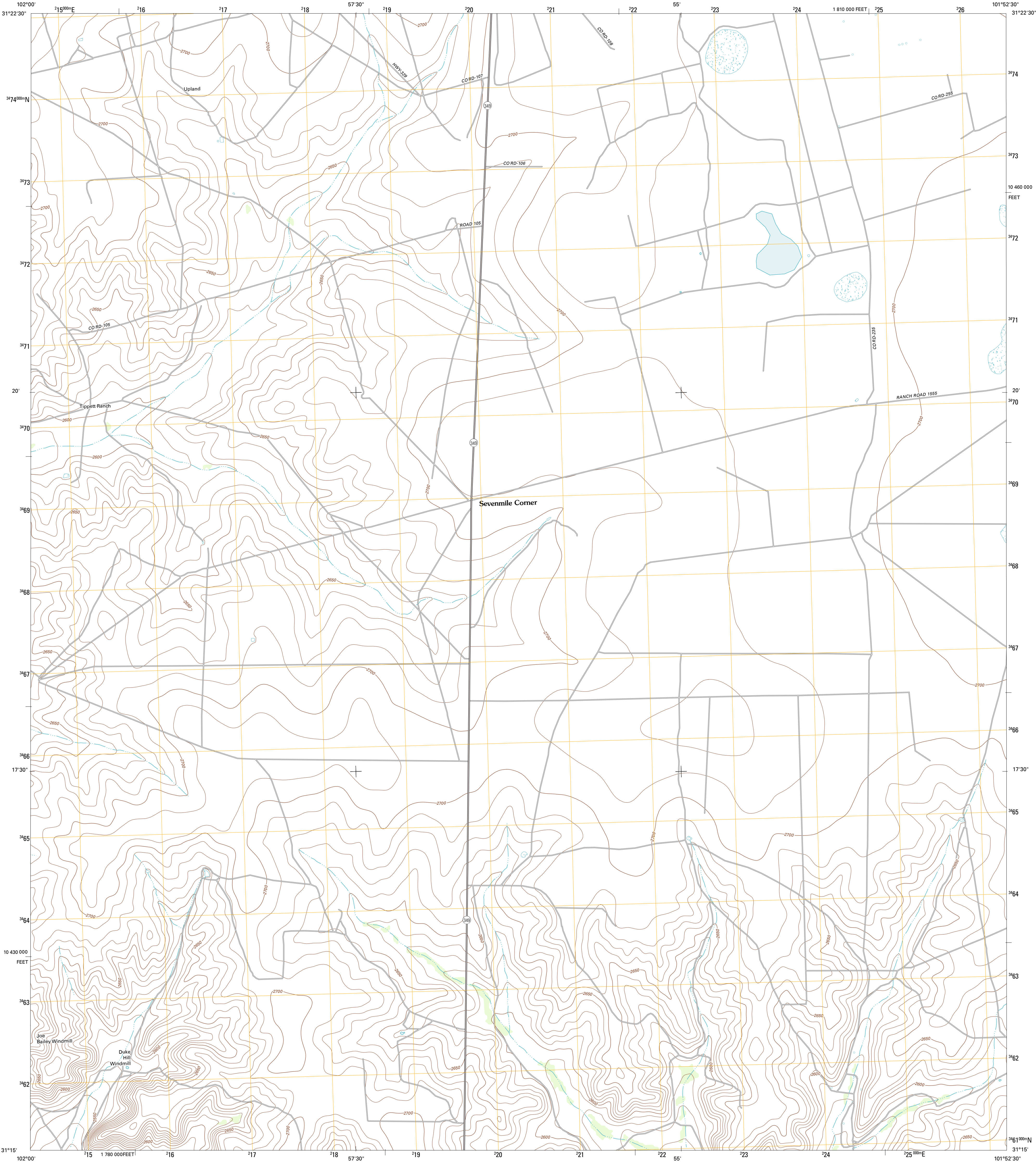




U.S. DEPARTMENT OF THE INTERIOR
U. S. GEOLOGICAL SURVEY

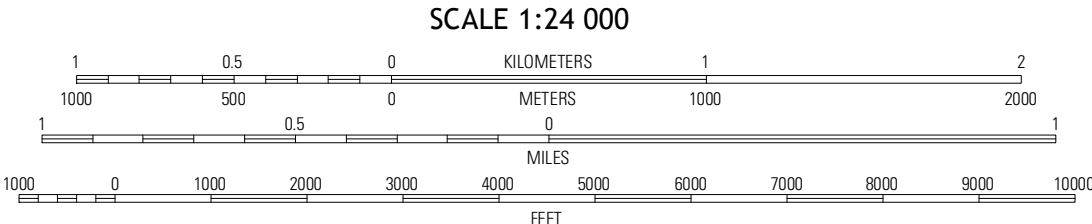
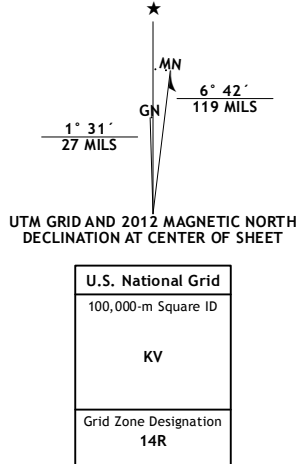


SEVENMILE CORNER QUADRANGLE
TEXAS- UPTON CO.
7.5-MINUTE SERIES



Produced by the United States Geological Survey
North American Datum of 1983 (NAD83)
World Geodetic System of 1984 (WGS84). Projection and
1000-meter grid: Universal Transverse Mercator, Zone 14R
10 000-foot ticks: Texas Coordinate System of 1983 (central
zone)

Imagery.....NAIP, August 2010
Roads.....©2006-2012 TomTom
Names.....GNS, 2012
Hydrography.....National Hydrography Dataset, 2010
Contours.....National Elevation Dataset, 2007
Boundaries.....Census, IBWC, IBC, USGS, 1972 - 2012



QUADRANGLE LOCATION		
Hanks Ranch	Lindsey Ranch	Sevenmile Corner NE
Marlboro Canyon SE	Sevenmile Corner	Sevenmile Corner SE
Square Top Mountain	Rankin	Rankin NE

ROAD CLASSIFICATION
Interstate Route State Route
US Route Local Road
Ramp 4WD
Interstate Route US Route State Route

SEVENMILE CORNER, TX
2012