

CONTOUR INTERVAL 10 FEET
NORTH AMERICAN VERTICAL DATUM OF 1988







This map was produced to conform with the
National Geospatial Program US Topo Product Standard, 2011.
A metadata file associated with this product is draft version 0.6.7






El Sauz	La Gloria SW	Rincon
Rio Grande City North	Sagunada Ranch	Camp Garcia
Rio Grande City South	La Grulla	Sullivan City

ADJOINING 7.5' QUADRANGLE:

ROAD CLASSIFICATION

Interstate Route		State Route	
US Route		Local Road	
Ramp		4WD	

 Interstate Route  US Route  State Route

SAGUNADA RANCH, TX
2012