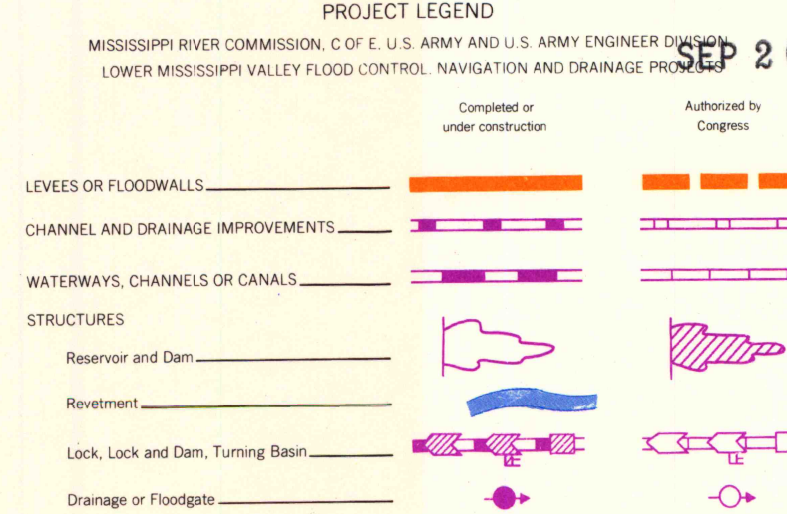
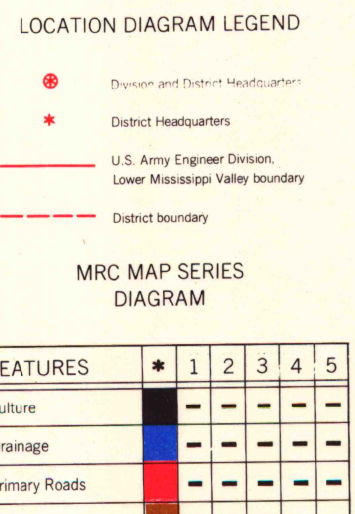
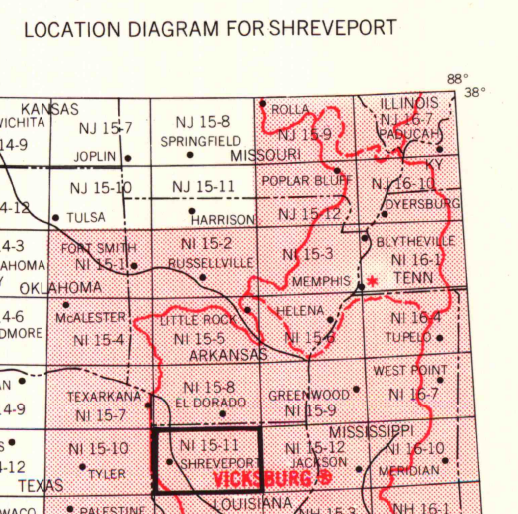
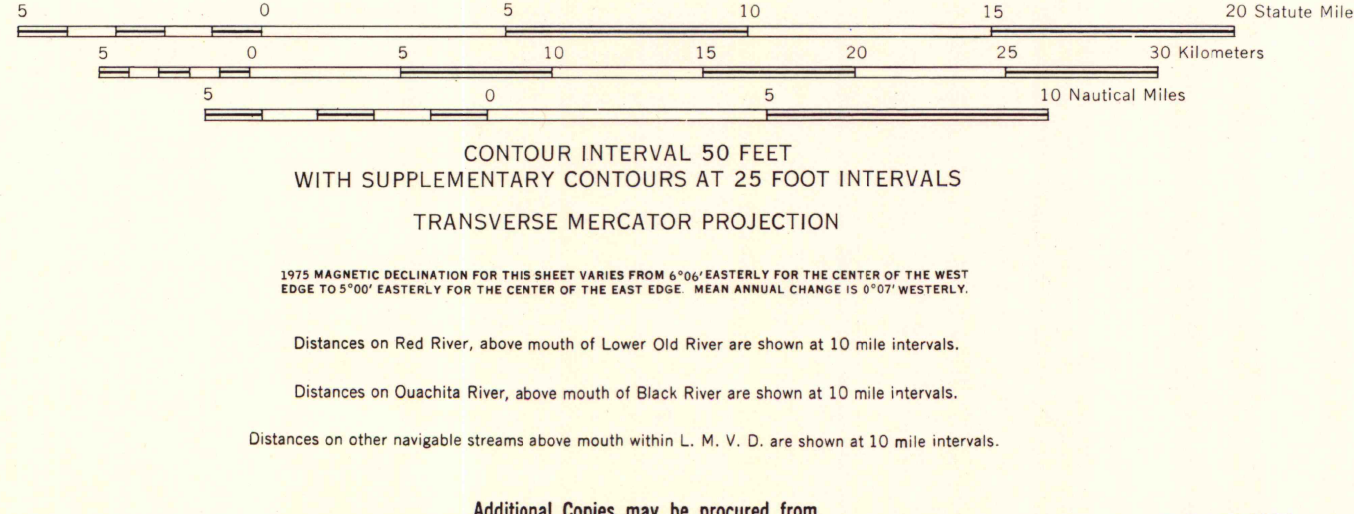
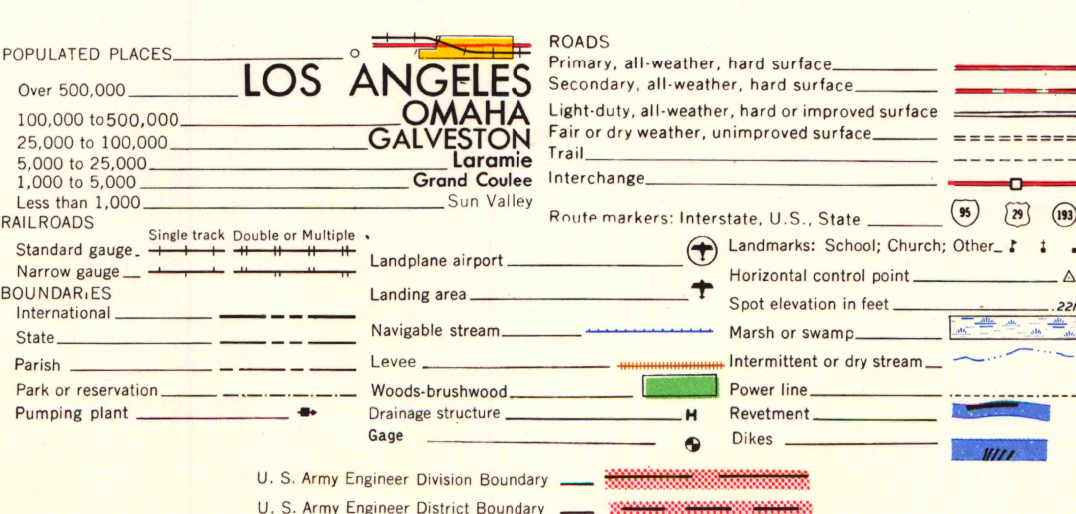


Prepared by the Army Map Service (AMS), Corps of Engineers, U. S. Army, Washington, D. C. Compiled in 1954 by photogrammetric methods and from United States Quadrangles, 1:62,500, and 1:250,000. Engineers and USGS editions 1938-1974, and County and Parish Highway maps revised 1961-1970. Planimetric detail revised by photogrammetric methods. Horizontal and vertical control by USGS, USGS, and CE.

Revised by U. S. Army Engineer District, Vicksburg, Corps of Engineers.

The following revisions were made within the limits of U. S. Army Engineer Districts, Vicksburg, Mississippi and New Orleans, Louisiana. Corps of Engineers added Flood Control, Navigation and drainage improvements. Planimetry from U. S. Geological Survey, Corps of Engineers. Quadrangles, NASA photography County and Parish Highway maps and Mississippi River Navigation Charts.

Edited and published by the Mississippi River Commission, Corps of Engineers, U. S. Army, Vicksburg, Mississippi.



MAK 6003  
334-C-1  
D 103.4913: m169 ANI 15-11 100 2