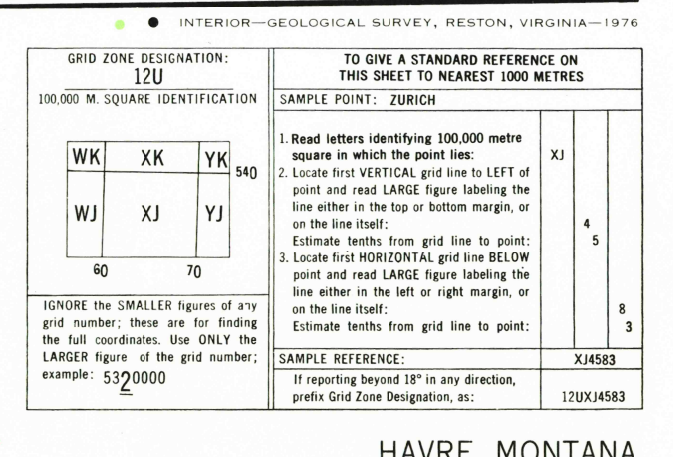
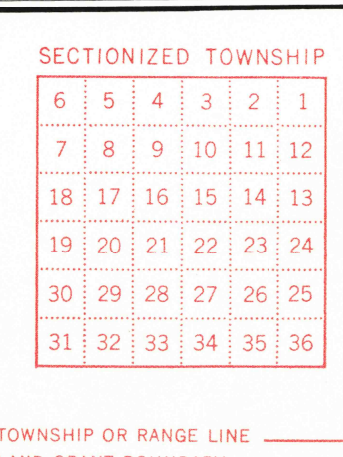
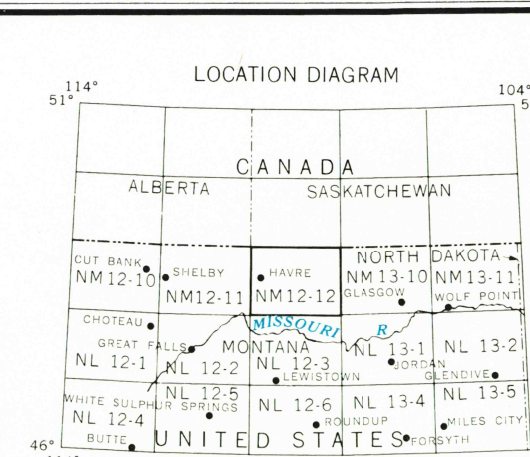
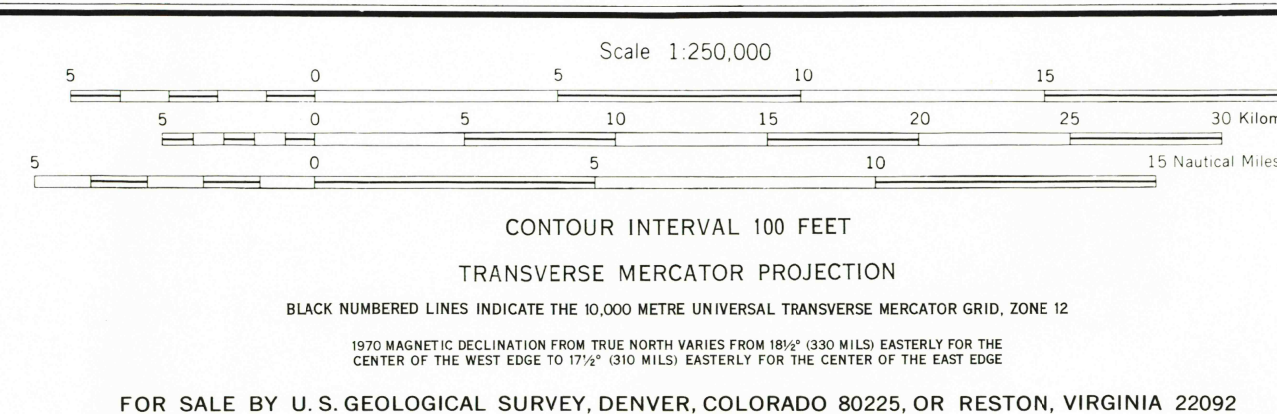
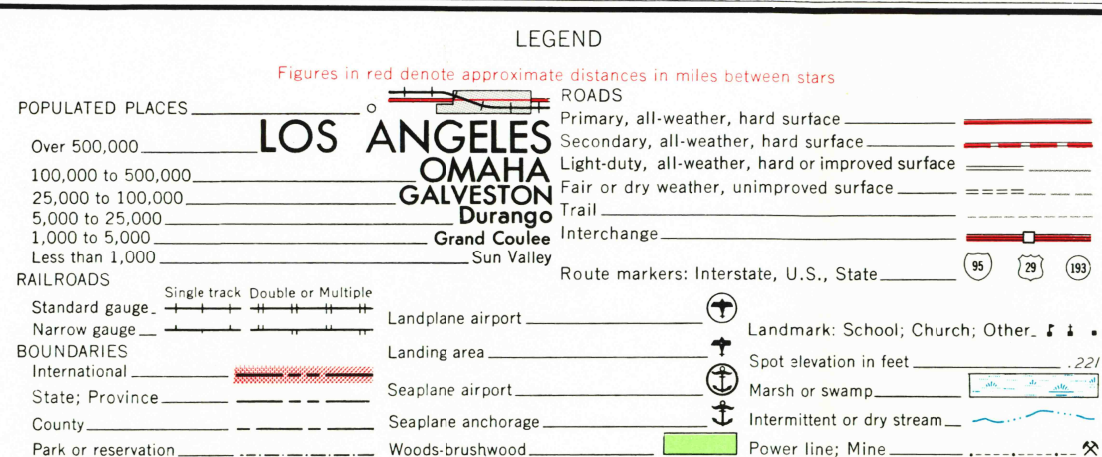




V502, EDITION 3

Prepared by the U.S. Army Topographic Command (ASX), Washington, D.C. Compiled in 1955 by photogrammetric methods from aerial photographs taken 1952. Photographs field annotated 1953. Revised in 1974 by the U.S. Geological Survey from aerial photographs taken 1973. Area covered by dashed light-blue pattern is subject to controlled inundation. 100,000-foot grid based on Montana coordinate system, north zone. Location of geodetic control established by government agencies is shown on corresponding 1:250,000-scale Geodetic Control Diagram.



STOCK NO. V502NM1212\*03

MAR 1 1992

4506