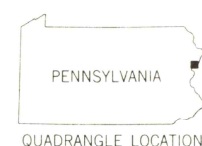
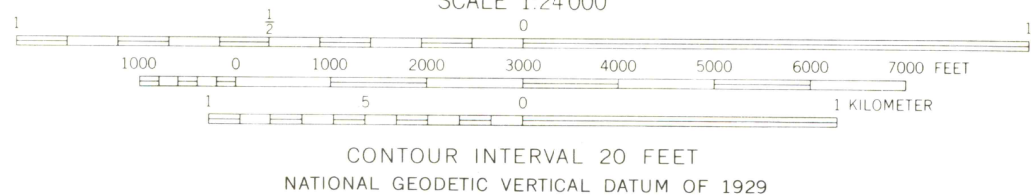
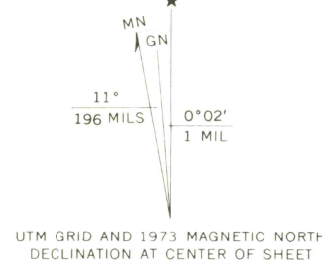




Mapped, edited, and published by the Geological Survey  
Control by USGS and USC&GS  
Topography by photogrammetric methods from aerial photographs  
Field checked 1944  
Polyconic projection. 1927 North American datum  
10,000-foot grids based on Pennsylvania coordinate system, north zone,  
and New Jersey coordinate system  
1000-meter Universal Transverse Mercator grid ticks,  
zone 18, shown in blue  
Revisions shown in purple compiled in cooperation with  
State of Pennsylvania agencies from aerial photographs  
taken 1968 and 1973. This information not field checked



ROAD CLASSIFICATION	
Heavy-duty	Light-duty
Medium-duty	Unimproved dirt
U.S. Route	State Route

BUSHKILL, PA.—N.J.  
N4100—W7500/7.5

1944  
PHOTOREVISED 1968 AND 1973  
AMS 5966 II SE—SERIES V831

USGS  
Historical File  
Topographic Division

FOR SALE BY U.S. GEOLOGICAL SURVEY, RESTON, VIRGINIA 22092  
A FOLDER DESCRIBING TOPOGRAPHIC MAPS AND SYMBOLS IS AVAILABLE ON REQUEST

DEC 16 1973