

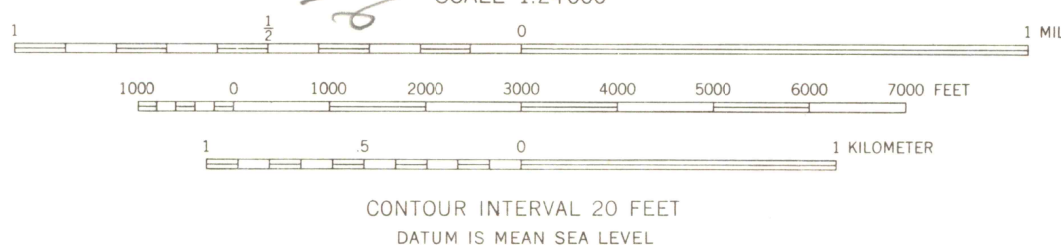
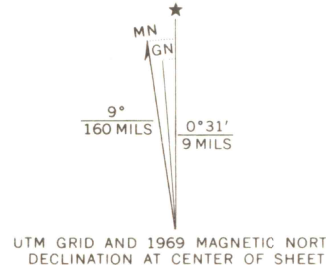
Mapped, edited, and published by the Geological Survey  
Control by USGS and USC&GS

Topography from aerial photographs by stereoplanigraph  
Aerial photographs taken 1951. Field check 1956

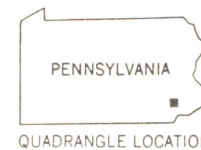
Polyconic projection. 1927 North American datum  
10,000-foot grid based on Pennsylvania coordinate system,  
south zone. 1,000-meter Universal Transverse Mercator  
grid ticks, zone 18, shown in blue

Unchecked elevations are shown in brown

Revisions shown in purple compiled in cooperation with State of  
Pennsylvania agencies from aerial photographs taken 1969. This  
information not field checked



ROAD CLASSIFICATION  
Heavy-duty ——— Light-duty ———  
Medium-duty ——— Unimproved dirt ———  
U. S. Route State Route  
Interstate Route



WAGONTOWN, PA.  
SE 1/4 HONEYBROOK 15' QUADRANGLE  
N 4000—W 7545/7.5

1956  
PHOTOREVISED 1969  
AMS 5864 III SE—SERIES V831

THIS MAP COMPLIES WITH NATIONAL MAP ACCURACY STANDARDS  
FOR SALE BY U. S. GEOLOGICAL SURVEY, WASHINGTON, D. C. 20242  
A FOLDER DESCRIBING TOPOGRAPHIC MAPS AND SYMBOLS IS AVAILABLE ON REQUEST