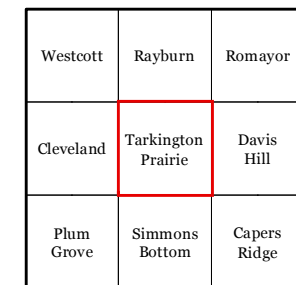


UTM GRID AND 2013 MAGNETIC NORTH DECLINATION AT CENTER OF SHEET





U.S. National Grid
100,000-m Square ID
UP
Grid Zone Designation
15R



CONTOUR INTERVAL 10 FEET  
NORTH AMERICAN VERTICAL DATUM OF 1988

This map was produced to conform with the  
National Geospatial Program US Topo Product Standard, 2011.  
A metadata file associated with this product is draft version 0.6.7



**ROAD CLASSIFICATION**

	State Route	
	Local Road	
	4WD	

Route  US Route  State Route

**TARKINGTON PRAIRIE, TX**  
2013