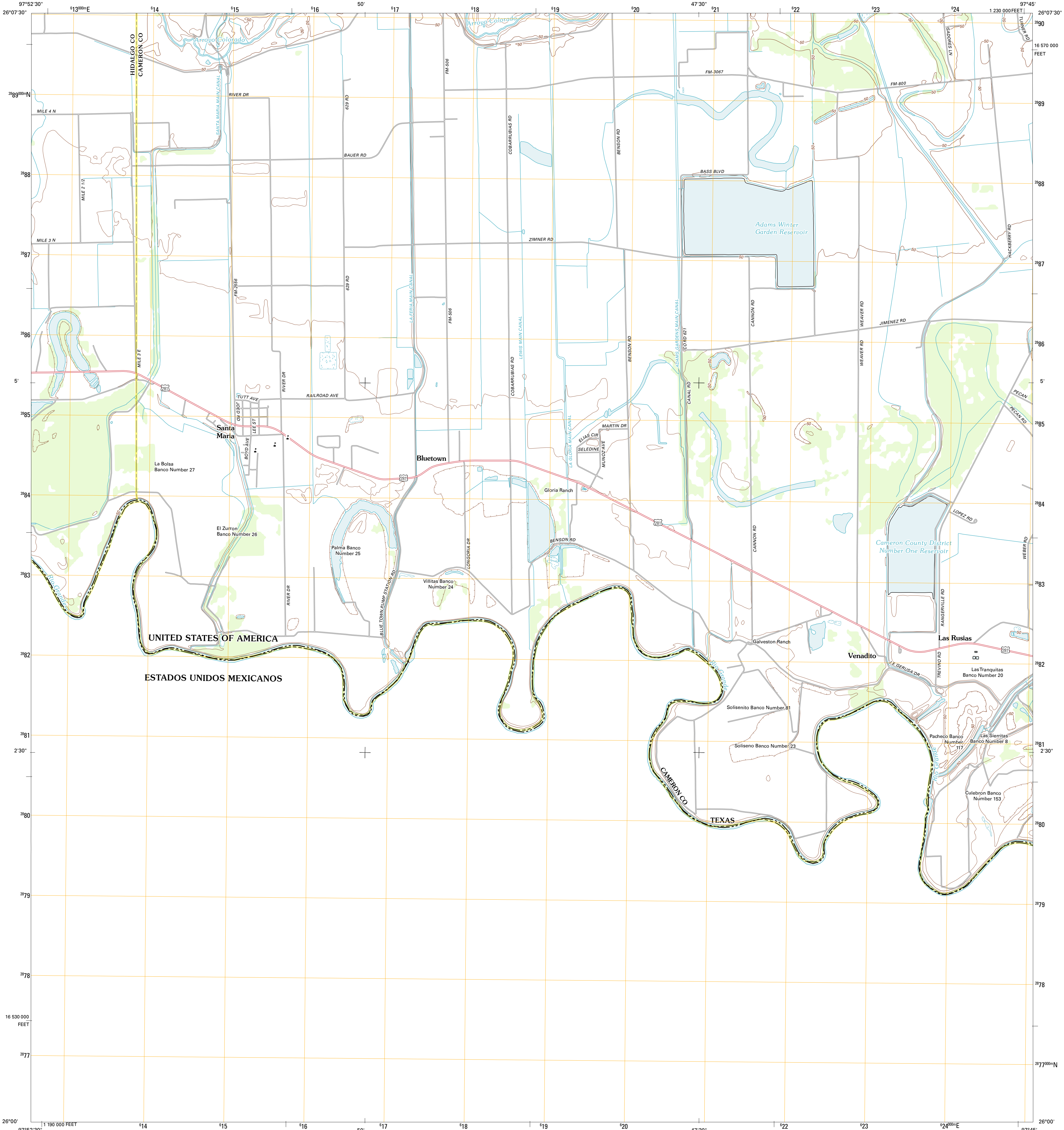




U.S. DEPARTMENT OF THE INTERIOR  
U. S. GEOLOGICAL SURVEY

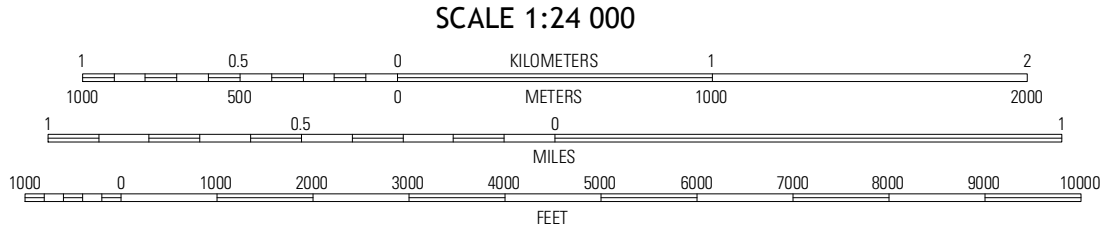
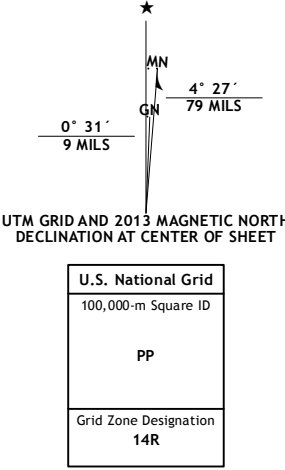


SANTA MARIA QUADRANGLE  
TEXAS-TAMAULIPAS  
7.5-MINUTE SERIES



Produced by the United States Geological Survey  
North American Datum of 1983 (NAD83)  
World Geodetic System of 1984 (WGS84). Projection and  
1 000-meter grid: Universal Transverse Mercator, Zone 14R  
10 000-foot ticks: Texas Coordinate System of 1983 (south zone)

Imagery.....NAIP, April 2010  
Roads.....©2006-2012, TomTom  
Names.....GNIS, 2012  
Hydrography.....National Hydrography Dataset, 2010  
Contours.....National Elevation Dataset, 2003  
Boundaries.....Census, IBWC, USGS, 1972 - 2012



This map was produced to conform with the  
National Geospatial Program US Topo Product Standard, 2011.  
A metadata file associated with this product is draft version 0.6.7



|          |             |                          |
|----------|-------------|--------------------------|
| Mercedes | La Feria    | Hartlingen               |
| Progreso | Santa Maria | La Paloma                |
|          |             | West Brownsville<br>OE-W |

ADJOINING 7.5 QUADRANGLES

| ROAD CLASSIFICATION |             |
|---------------------|-------------|
| Interstate Route    | State Route |
| US Route            | Local Road  |
| Ramp                | 4WD         |

SANTA MARIA, TX-TAM  
2013