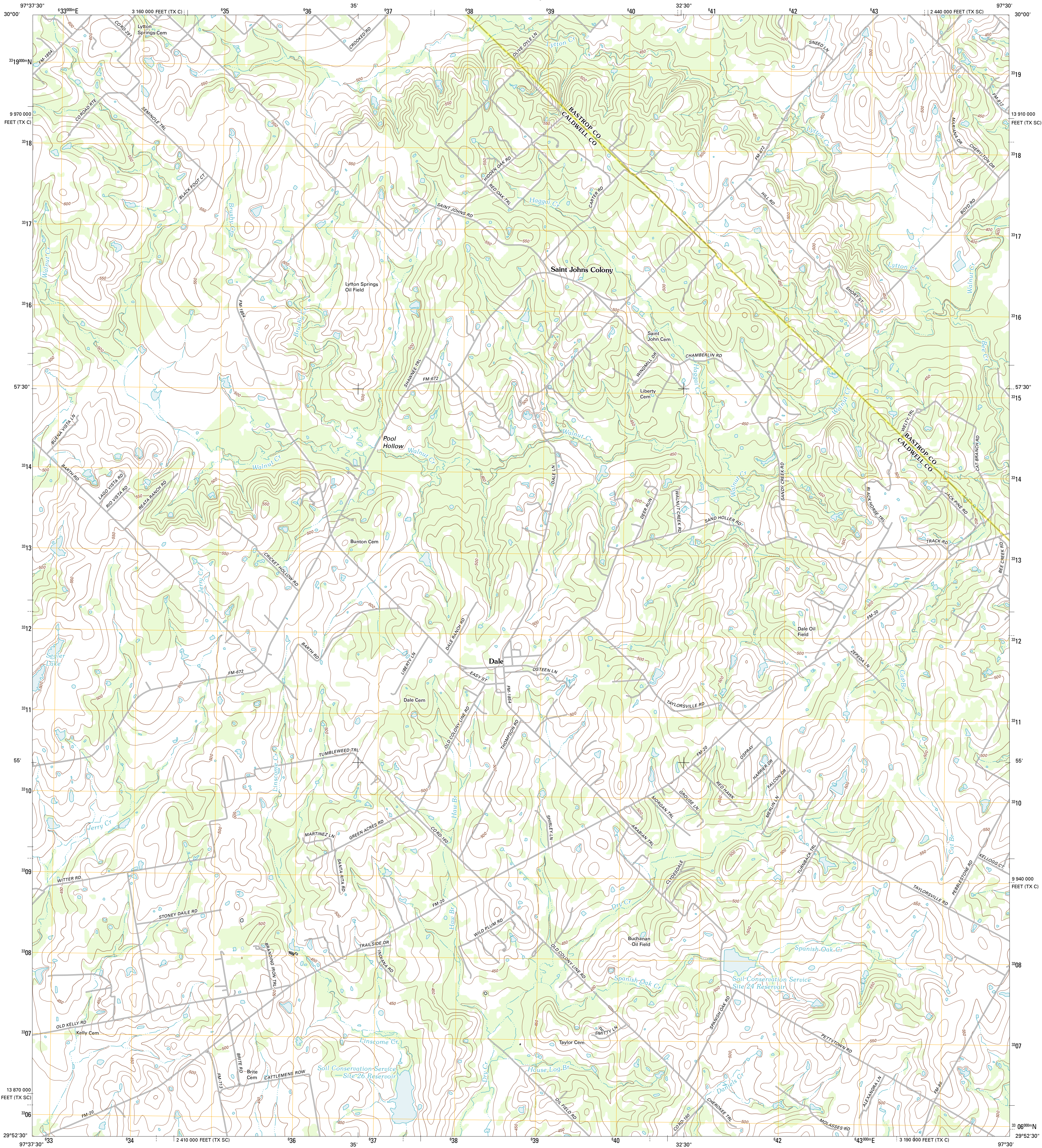




U.S. DEPARTMENT OF THE INTERIOR  
U. S. GEOLOGICAL SURVEY

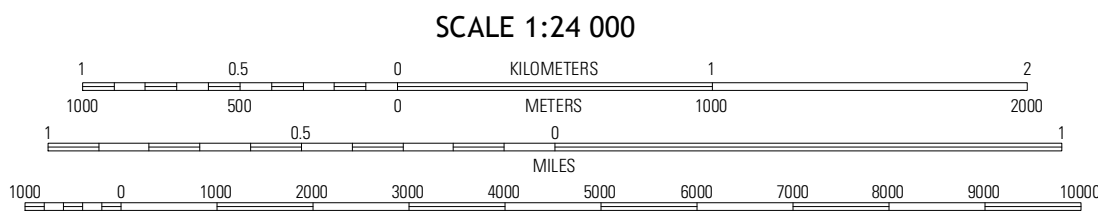



DALE QUADRANGLE  
TEXAS  
7.5-MINUTE SERIES



Produced by the United States Geological Survey  
North American Datum of 1983 (NAD83)  
World Geodetic System of 1984 (WGS84). Projection and  
1 000-meter grid: Universal Transverse Mercator, Zone 14R  
10 000-foot ticks: Texas Coordinate System of 1983 (south  
central and central zones)

Imagery.....NAIP, May 2010  
Roads.....©2006-2012 TomTom  
Names.....GHS, 2012  
Hydrography.....National Hydrography Dataset, 2010  
Contours.....National Elevation Dataset, 2004  
Boundaries.....Census, IBWC, IBC, USGS, 1972 - 2012



CONTOUR INTERVAL 10 FEET  
NORTH AMERICAN VERTICAL DATUM OF 1988  
This map was produced to conform with the  
National Geospatial Program US Topo Product Standard, 2011.  
A metadata file associated with this product is draft version 0.6.7



|                |               |            |
|----------------|---------------|------------|
| Creedmoor      | Lytle Springs | Bastrop SW |
| Lockhart North | Dale          | Red Rock   |
| Lockhart South | McMahan       | Delhi      |

| ROAD CLASSIFICATION |             |
|---------------------|-------------|
| Interstate Route    | State Route |
| US Route            | Local Road  |
| Ramp                | 4WD         |
| Interstate Route    | US Route    |
|                     | State Route |

DALE, TX  
2013