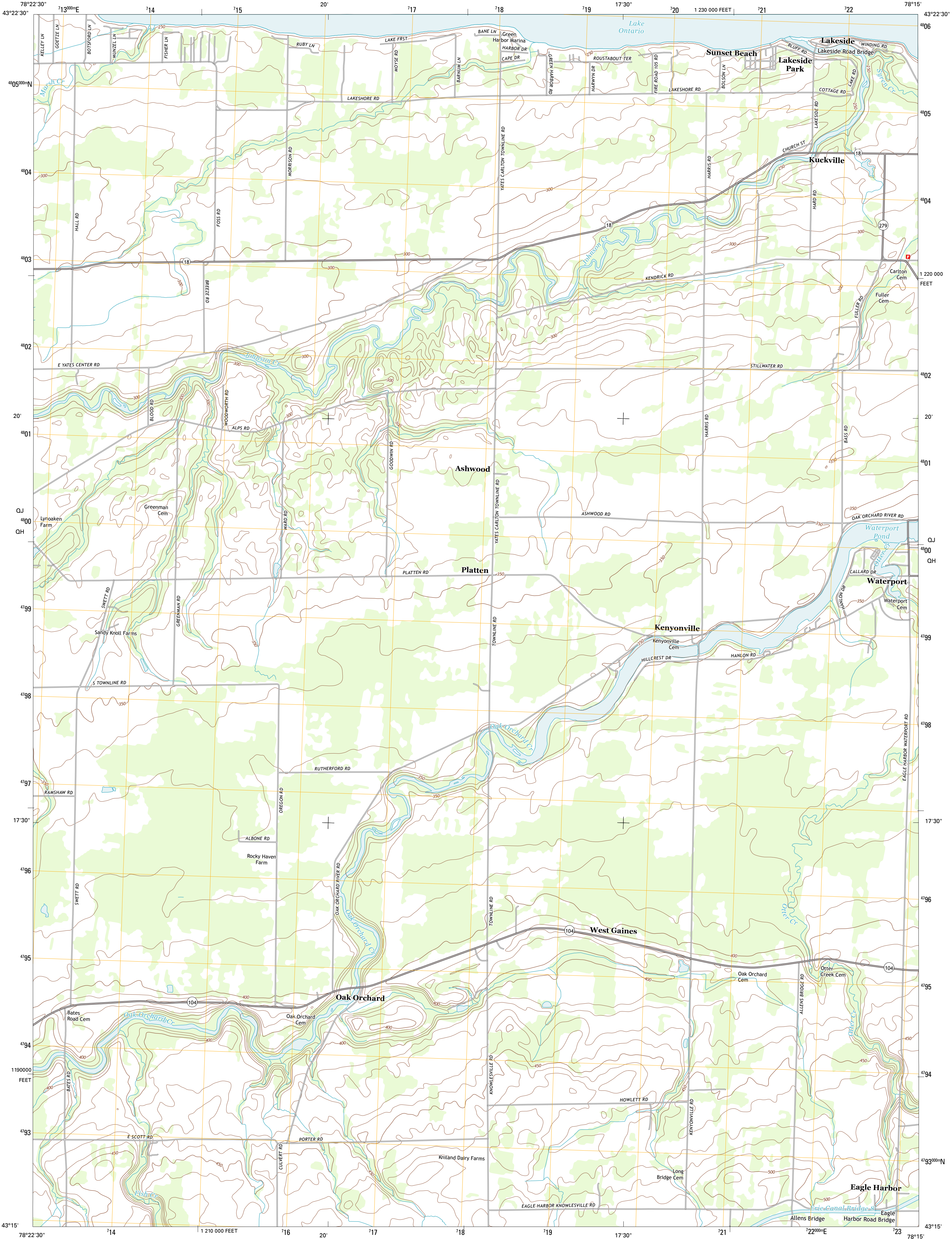




U.S. DEPARTMENT OF THE INTERIOR
U. S. GEOLOGICAL SURVEY

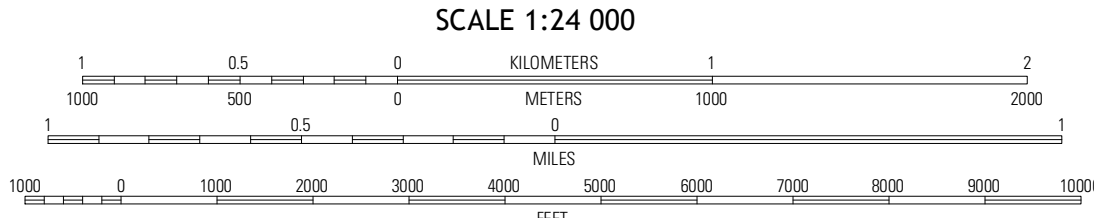
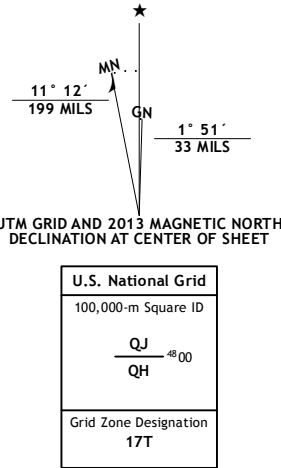


ASHWOOD QUADRANGLE
NEW YORK-ORLEANS CO.
7.5-MINUTE SERIES



Produced by the United States Geological Survey
North American Datum of 1983 (NAD83).
World Geodetic System of 1984 (WGS84).
Projection and 1 000-meter grid: Universal Transverse Mercator, Zone 17T.
10 000-foot ticks: New York Coordinate System of 1983 (west zone).

Imagery.....NAIP, May 2011 - June 2011
Roads.....©2006-2012 TomTom
Names.....GNIS, 2012
Hydrography.....National Hydrography Dataset, 2011
Contours.....National Elevation Dataset, 1998
Boundaries.....Census, IBC, IBC, USGS, 1972 - 2012



CONTOUR INTERVAL 10 FEET
NORTH AMERICAN VERTICAL DATUM OF 1988
This map was produced to conform with the
National Geospatial Program US Topo Product Standard, 2011.
A metadata file associated with this product is draft version 0.6.7



Lyndenville OR N	Ashwood OR N	Kent OR N
Lyndenville	Ashwood	Kent
Medina	Knowlesville	Albion

ADJOINING 7.5' QUADRANGLES

ROAD CLASSIFICATION
Interstate Route
US Route
Ramp
State Route
Local Road
4WD
US Route
State Route

ASHWOOD, NY
2013