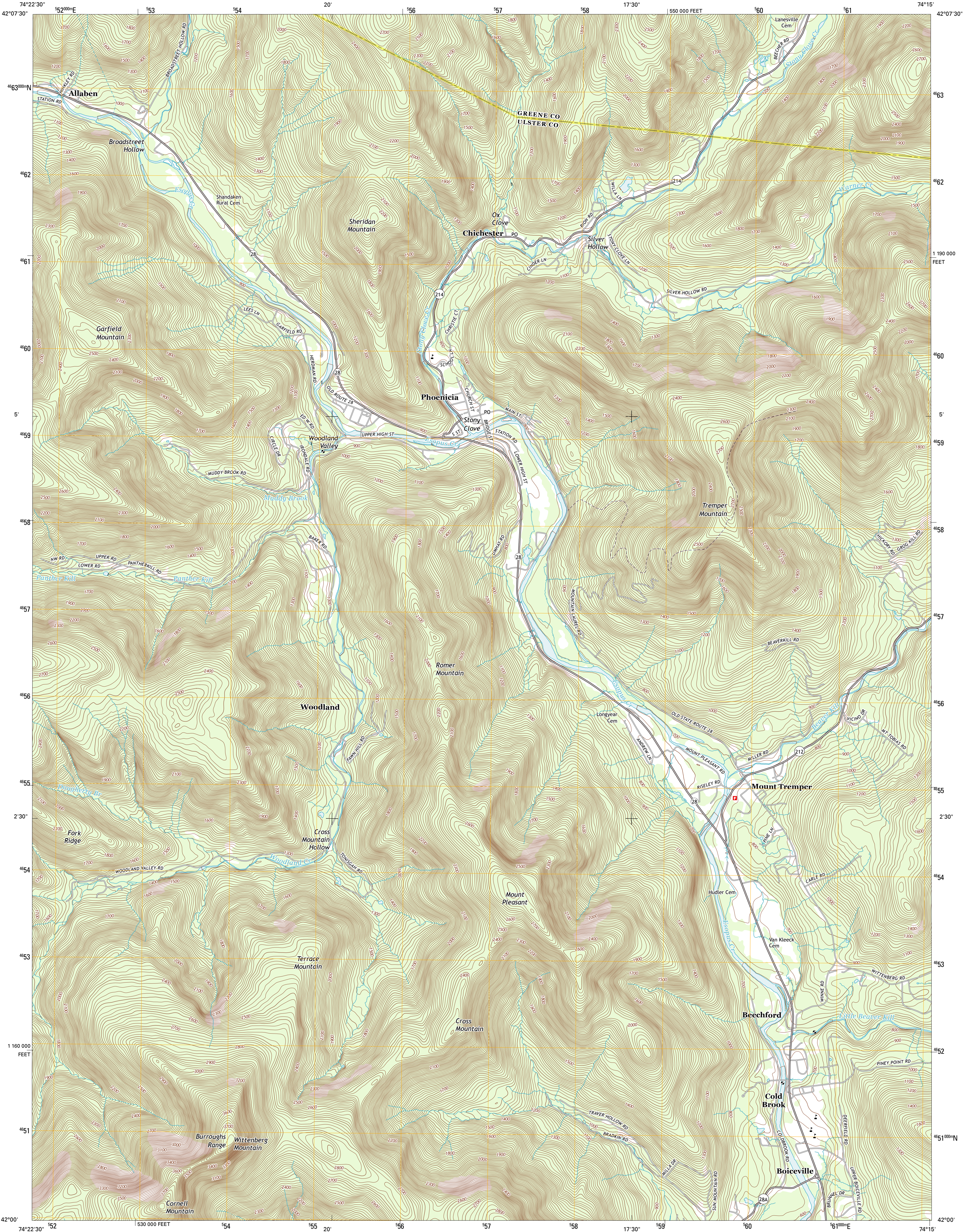




U.S. DEPARTMENT OF THE INTERIOR
U. S. GEOLOGICAL SURVEY

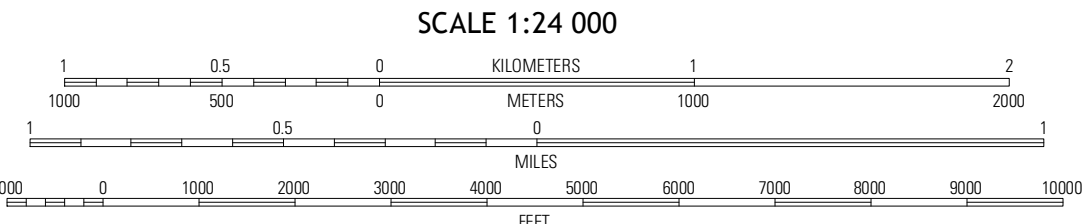
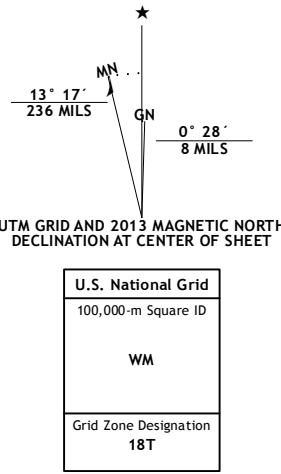


PHOENICIA QUADRANGLE
NEW YORK
7.5-MINUTE SERIES



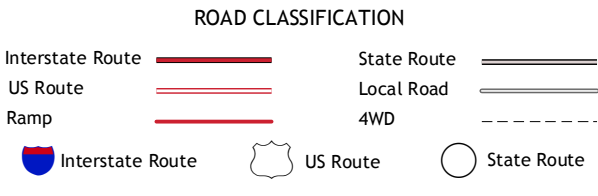
Produced by the United States Geological Survey
North American Datum of 1983 (NAD83). Projection and
World Geodetic System of 1984 (WGS84). Projection and
1 000-meter grid: Universal Transverse Mercator, Zone 18T
10 000-foot ticks: New York Coordinate System of 1983 (east
zone)

Imagery.....NAIP, July 2011 - October 2011
Roads.....©2006-2012 TomTom
Names.....©2006-2012 GNS, 2012
Hydrography.....National Hydrography Dataset, 2011
Contours.....National Elevation Dataset, 1998
Boundaries.....Census, IBWC, IBC, USGS, 1972 - 2012



West Kill	Lexington	Hunter
Shandaken	Phoenicia	Bearville
Pekamoose Mountain	West Shokan	Ashokan

ADJOINING 7.5' QUADRANGLES



PHOENICIA, NY
2013