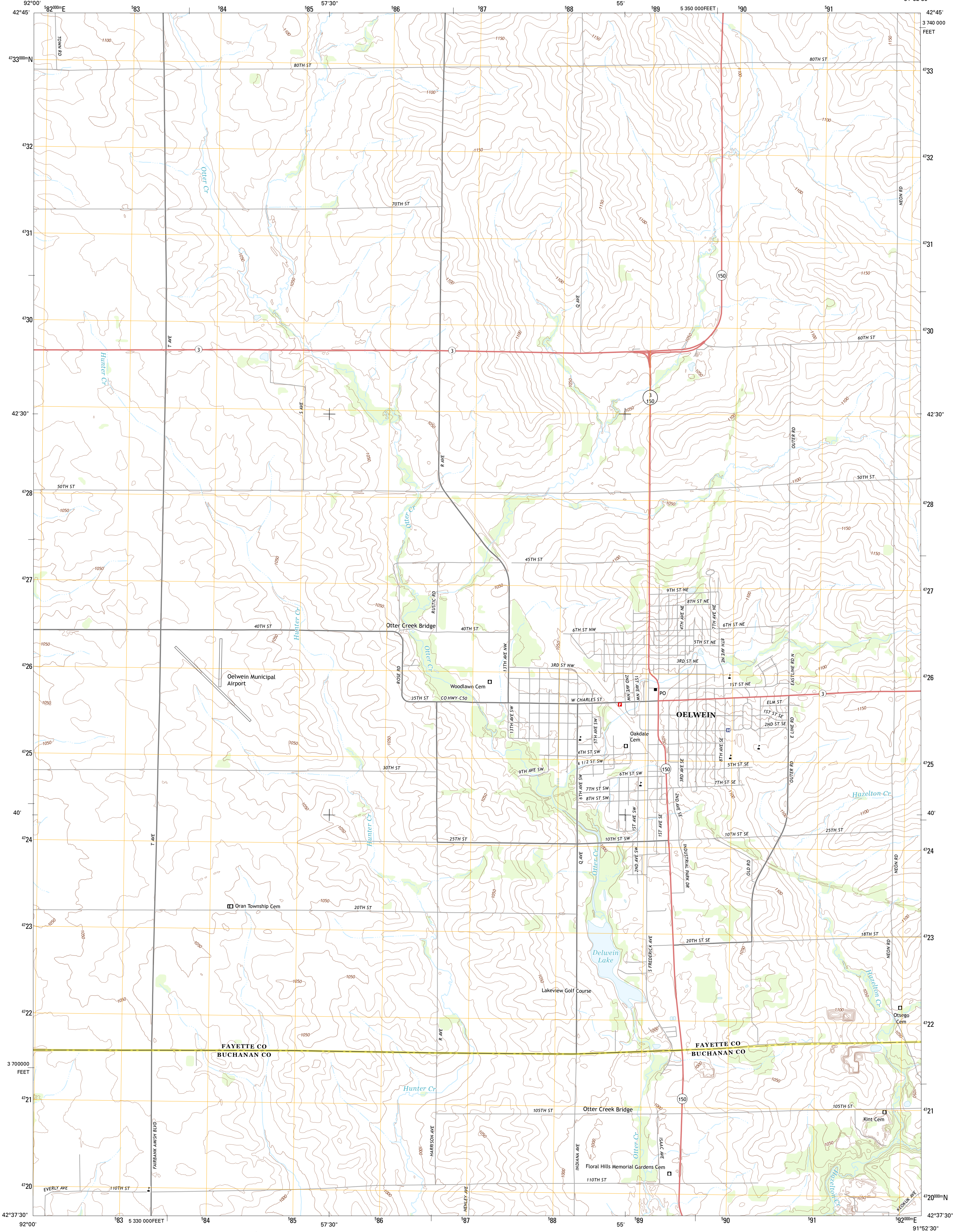




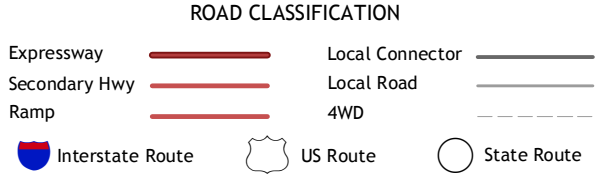
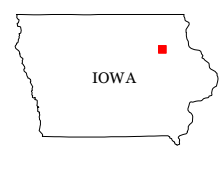
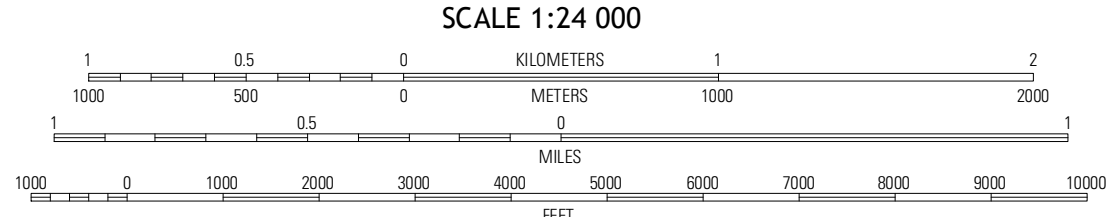
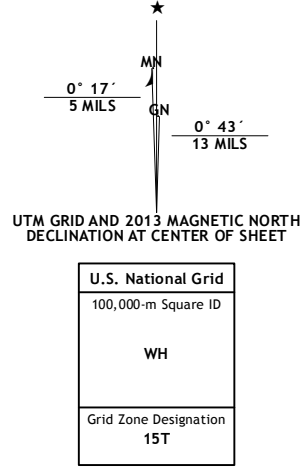
U.S. DEPARTMENT OF THE INTERIOR
U. S. GEOLOGICAL SURVEY



OELWEIN QUADRANGLE
IOWA
7.5-MINUTE SERIES



Produced by the United States Geological Survey
North American Datum of 1983 (NAD83)
World Geodetic System of 1984 (WGS84), Projection and
1 000-meter grid: Universal Transverse Mercator, Zone 15T
10 000-foot ticks: Iowa Coordinate System of 1983 (north zone)



QUADRANGLE LOCATION

Sumner	Maynard	Fayette
Fairbank	Oelwein	Stanley
Littleton	Hazleton	Oelwein SE

OELWEIN, IA
2013

ADJOINING 7.5' QUADRANGLES