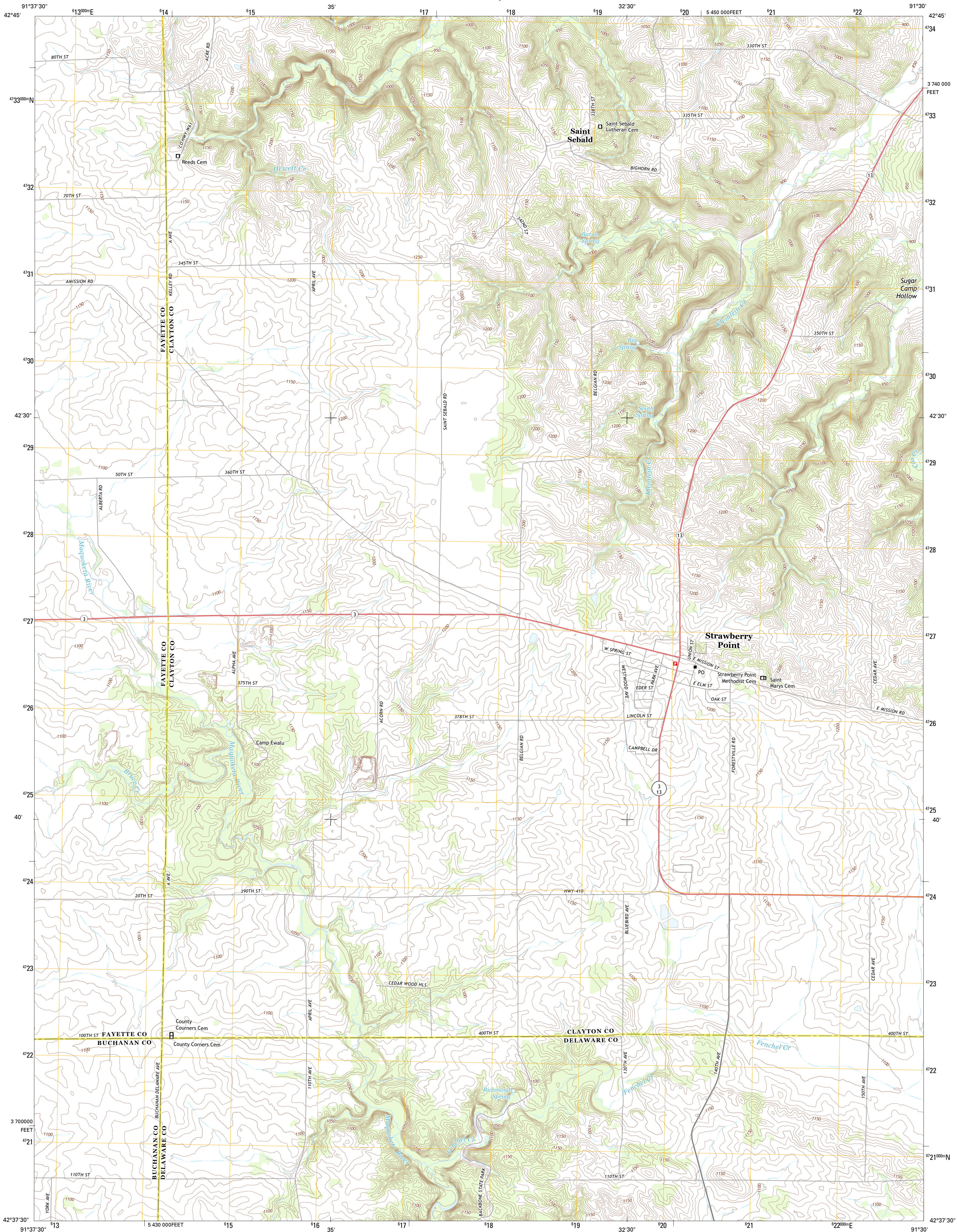




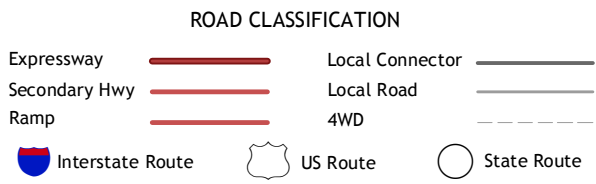
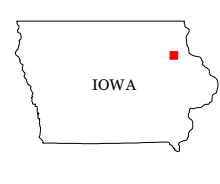
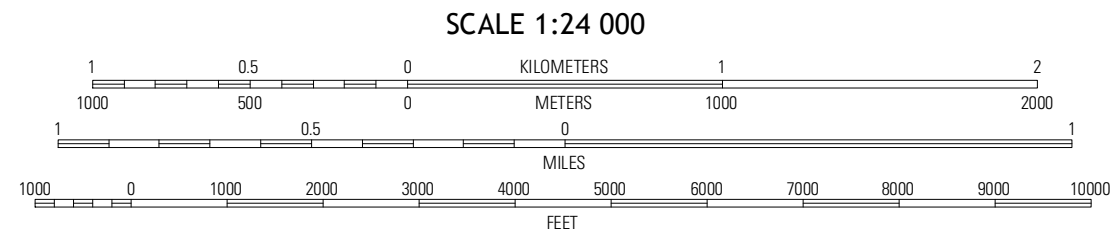
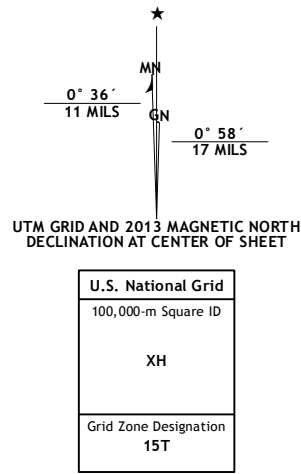
U.S. DEPARTMENT OF THE INTERIOR  
U. S. GEOLOGICAL SURVEY



STRAWBERRY POINT QUADRANGLE  
IOWA  
7.5-MINUTE SERIES



Produced by the United States Geological Survey  
North American Datum of 1983 (NAD83)  
World Geodetic System of 1984 (WGS84), Projection and  
1000-meter grid: Universal Transverse Mercator, Zone 15T  
10 000-foot ticks: Iowa Coordinate System of 1983 (north zone)



|           |                  |          |
|-----------|------------------|----------|
| Wadena    | Volga            | Elkader  |
| Arlington | Strawberry Point | Edgewood |
| Lamont    | Dundee           | Thorpe   |

STRAWBERRY POINT, IA  
2013

ADJOINING 7.5' QUADRANGLES