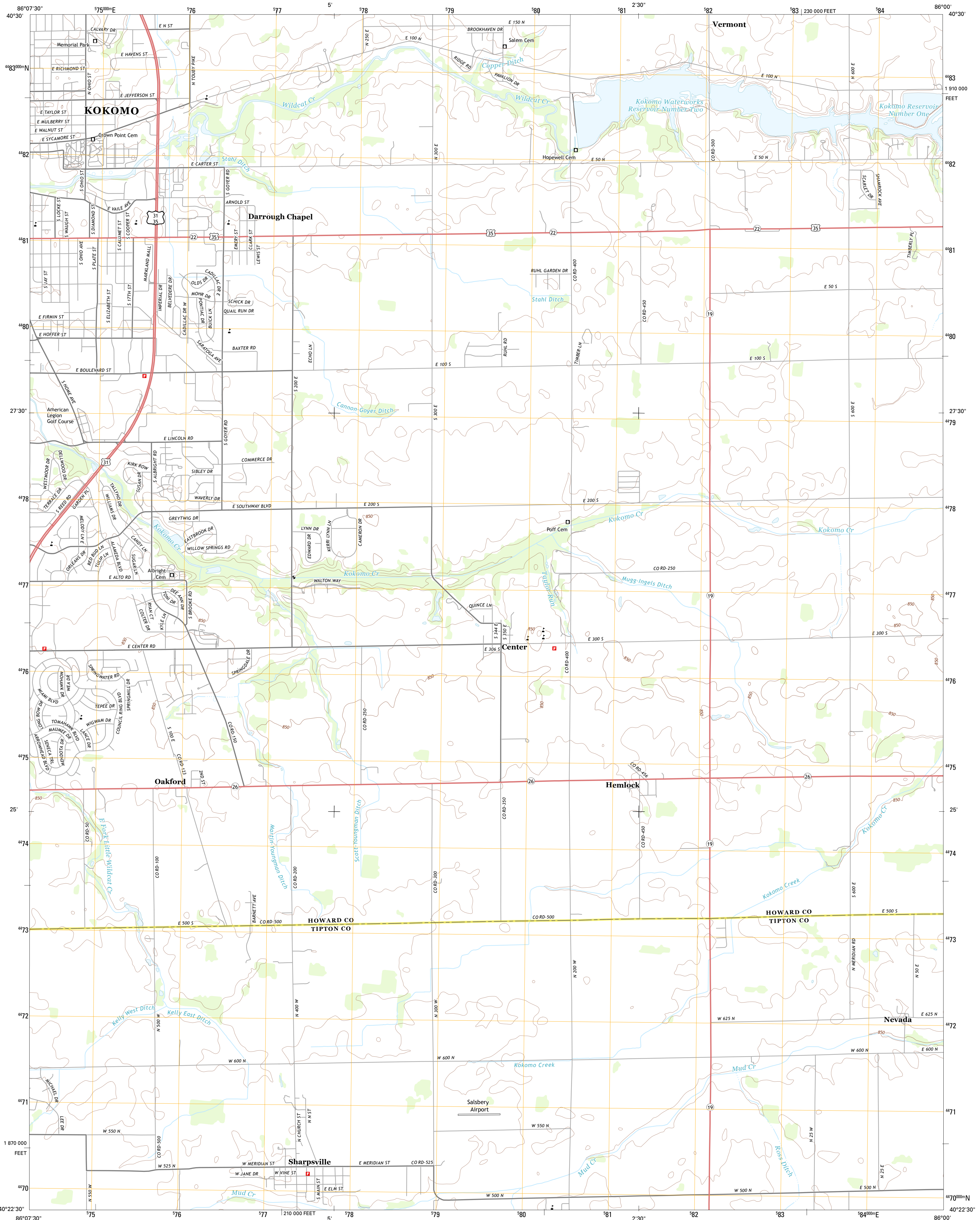




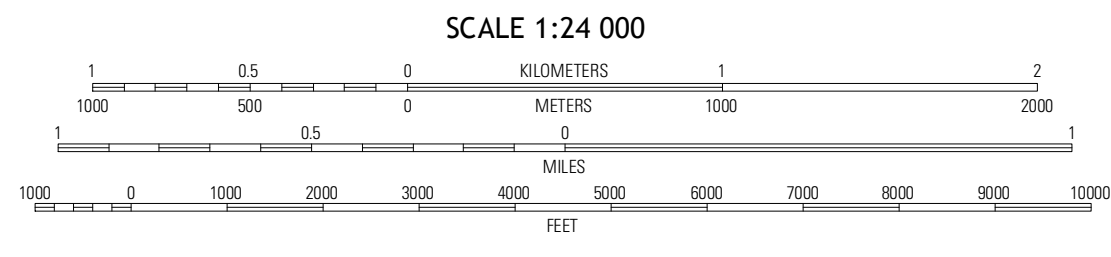
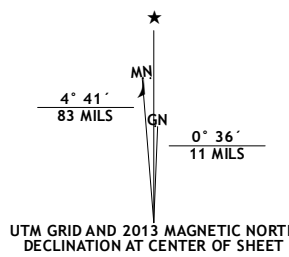
U.S. DEPARTMENT OF THE INTERIOR
U. S. GEOLOGICAL SURVEY



KOKOMO EAST QUADRANGLE
INDIANA
7.5-MINUTE SERIES



Produced by the United States Geological Survey
North American Datum of 1983 (NAD83)
Roads: ©2006-2012, TomTom
Names: ©2006-2012, TomTom
Hydrography: National Hydrography Dataset, 2012
Contours: National Elevation Dataset, 2007
Boundaries: Census, IBC, USGS, 1972-2012



QUADRANGLE LOCATION		
Galveston	Miami	Amboy
Kokomo West	Kokomo East	Greentown
Kompton	Tipton	Windfall

ROAD CLASSIFICATION
Expressway
Secondary Hwy
Ramp
Interstate Route
Local Connector
Local Road
4WD
US Route
State Route

KOKOMO EAST, IN
2013