

**Produced by the United States Geological Survey**  
North American Datum of 1983 (NAD83). Projection and  
1 000-meter grid: Universal Transverse Mercator, Zone 17T  
10 000-foot ticks: Pennsylvania Coordinate System of 1983  
(north zone)

|   |                                      |             |      |
|---|--------------------------------------|-------------|------|
| Imagery.....                              | NAP,                                 | May         | 2010 |
| Roads.....                                | ©2006-2012                           | TomTom      |      |
| Roads within US Forest Service Lands..... | FSTopo                               | Data        |      |
|   | with limited Forest Service updates, | 2013        |      |
| Names.....                                | GNIS,                                | 2013        |      |
| Hydrography.....                          | National Hydrography Dataset,        | 2010        |      |
| Contours.....                             | National Elevation Dataset,          | 2010        |      |
| Boundaries.....                           | Census, IBWC, IBC, USGS,             | 1972 - 2012 |      |


UTM GRID AND 2013 MAGNETIC NORTH DECLINATION AT CENTER OF SHEET

**SCALE 1:24 000**

The graphic scale bar is divided into four units:

- KILOMETERS:** 0 to 2. Major ticks at 0, 0.5, 1, and 2. Minor ticks every 0.1 km.
- METERS:** 0 to 2000. Major ticks at 0, 1000, and 2000. Minor ticks every 200 m.
- MILES:** 0 to 1. Major ticks at 0, 0.5, and 1. Minor ticks every 0.1 miles.
- FEET:** 0 to 10000. Major ticks at 0, 1000, 2000, 3000, 4000, 5000, 6000, 7000, 8000, 9000, and 10000. Minor ticks every 1000 feet.











This map was produced to conform with the  
National Geospatial Program US Topo Product Standard, 2011.  
A metadata file associated with this product is draft version 0.6.11



PENNSYLVANIA

| QUADRANGLE LOCATION |          |              |
|---------------------|----------|--------------|
| Cornplanter Run     | Stickney | Bradford     |
| Cornplanter Bridge  | Westline | Lewis Run    |
| Ludlow              | Kane     | Mount Jewett |

### ROAD CLASSIFICATION

|  |  |   |   |
|--|--|---|---|
| Expressway   |                     | Local Connector   |  |
| Secondary Hwy  |                     | Local Road  |  |
| Ramp   |                     | 4WD   |  |
|  Interstate Route |  US Route           |  State Route             |   |
|  FS Primary Route |  FS Passenger Route |  FS High Clearance Route |   |

Check with local Forest Service unit  
for current travel conditions and restrictions

**WESTLINE, PA**  
2013