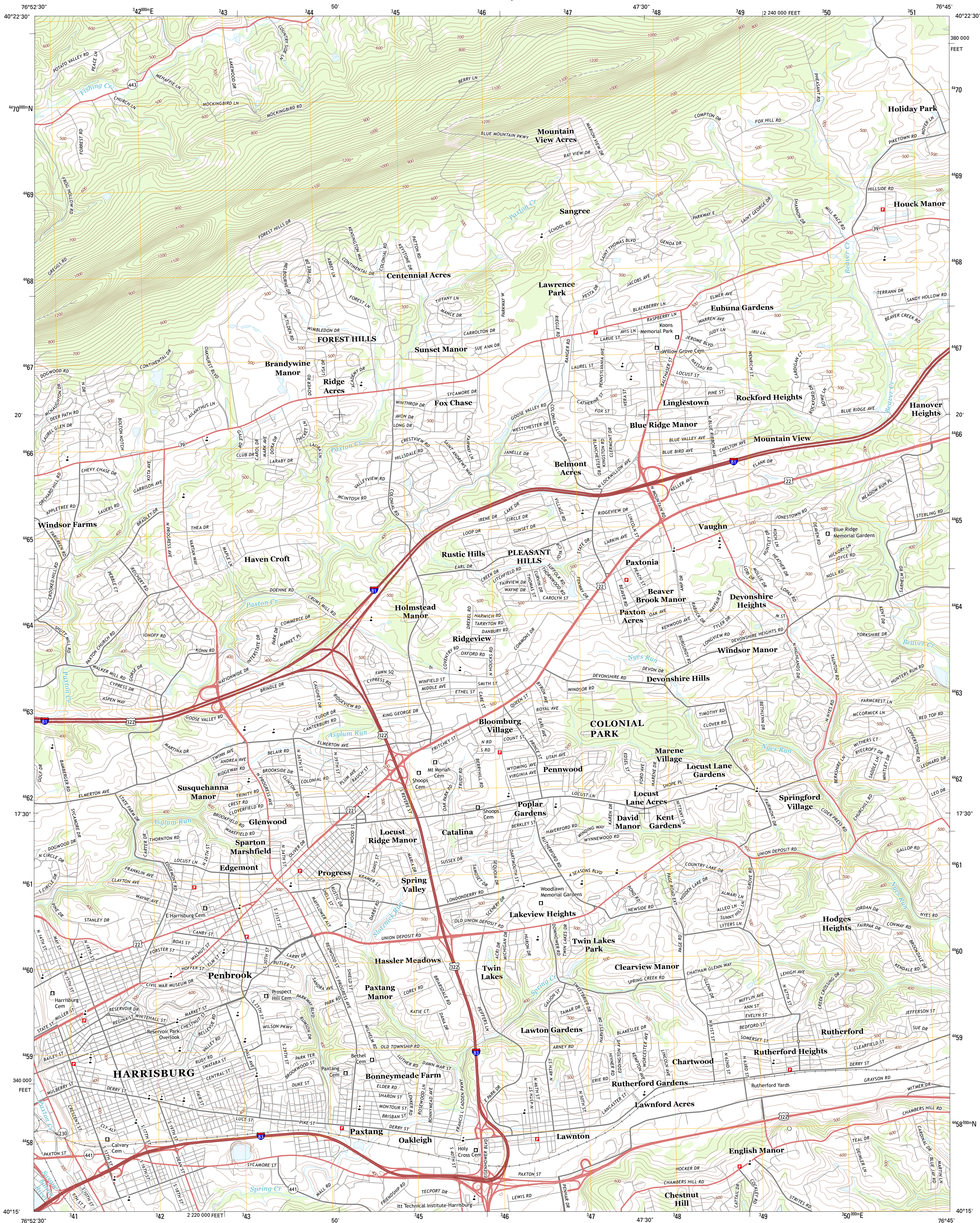




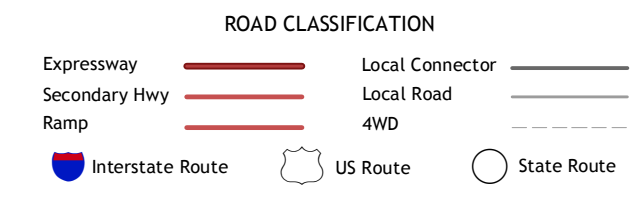
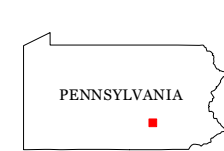
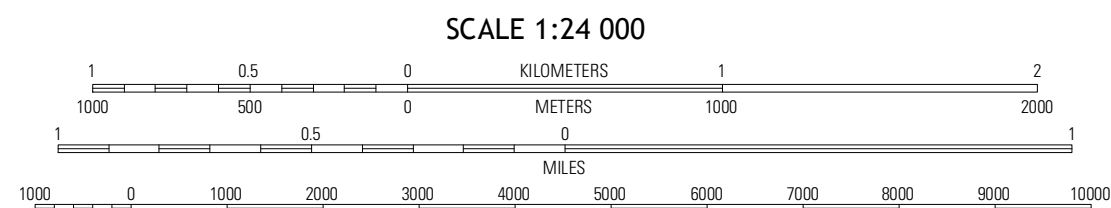
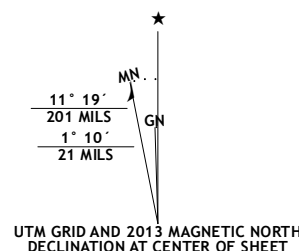
U.S. DEPARTMENT OF THE INTERIOR  
U. S. GEOLOGICAL SURVEY



HARRISBURG EAST QUADRANGLE  
PENNSYLVANIA-DAUPHIN CO.  
7.5-MINUTE SERIES



Produced by the United States Geological Survey  
North American Datum of 1983 (NAD83)  
World Geodetic System of 1984 (WGS84). Projection and  
1000-meter grid: Universal Transverse Mercator. Zone 18T  
10 000-foot ticks: Pennsylvania Coordinate System of 1983  
(south zone)



QUADRANGLE LOCATION		
Halifax	Enders	Grantville
Harrisburg West	Harrisburg East	Hershey
Lemoyne	Steeton	Middletown

HARRISBURG EAST, PA  
2013

ADJOINING 7.5' QUADRANGLES