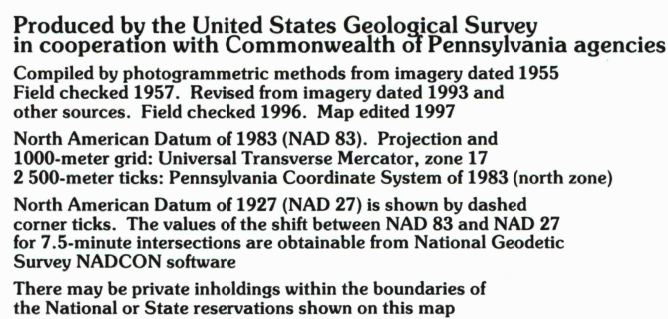


ERIE SOUTH QUADRANGLE
PENNSYLVANIA-ERIE CO.
7.5-MINUTE SERIES (TOPOGRAPHIC)



UTM GRID AND 1997 MAGNETIC NORTH






THIS MAP COMPLIES WITH NATIONAL MAP ACCURACY STANDARDS
FOR SALE BY U.S. GEOLOGICAL SURVEY, P.O. BOX 25286, DENVER, COLORADO 80225
A FOLDER DESCRIBING TOPOGRAPHIC MAPS AND SYMBOLS IS AVAILABLE ON REQUEST

QUADRANGLE LOCATION		
1	2	3
4		5
6	7	8

1 Erie North
 2 Erie North
 3 Harborcreek
 4 Swanville
 5 Hammett
 6 Edinboro North
 7 Cambridge Springs NE
 8 Waterford

Primary highway
hard surface Light-duty road, hard or
improved surface _____

Secondary highway
hard surface Unimproved road _____

 Interstate Route  U.S. Route  State Route

ERIE SOUTH, PA
1996

DMA 4968 II SE-SERIES V831

