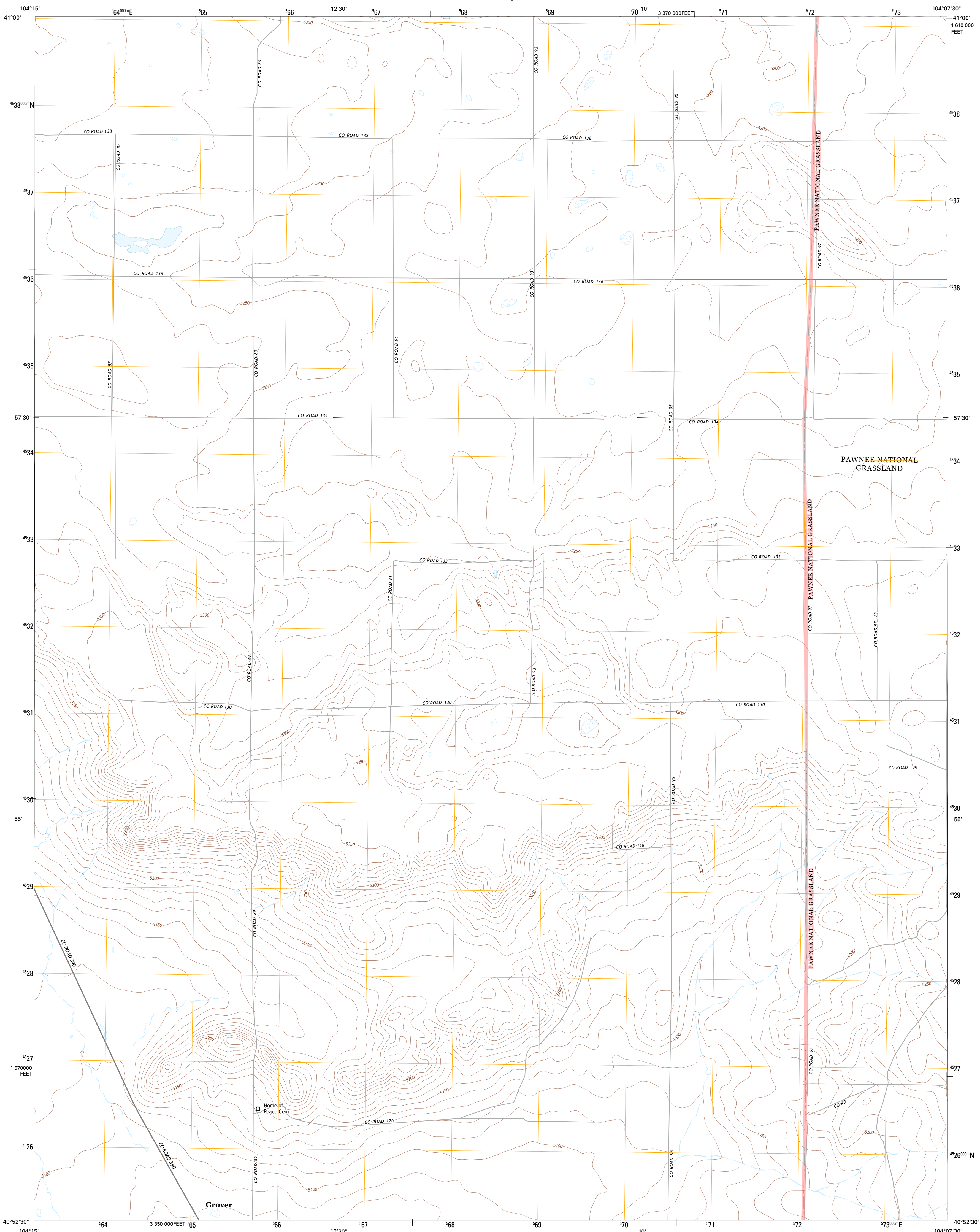
















**GROVER NORTH QUADRANGLE**  
**COLORADO-WELD CO.**  
**7.5-MINUTE SERIES**



QUADRANGLE LOCATION		
Carpenter	Pine Bluffs SW	Pine Bluffs SE
Hereford	Grover North	Grover NE
Hereford SE	Grover South	Grover SE

### ROAD CLASSIFICATION

Expressway		Local Connector	
Secondary Hwy		Local Road	
Ramp		4WD	
 Interstate Route	 US Route	 State Route	
 FS Primary Route	 FS Passenger Route	 FS High Clearance Route	

Check with local Forest Service unit  
for current travel conditions and restrictions.

GROVER NORTH, CO  
2013

Imagery.....	NAIP,	July	2011
Roads.....	©2006-2012		TomTom
Roads within US Forest Service Lands.....	FSTopo		Data
	with limited Forest Service updates,		
Names.....	GNIS,		
Hydrography.....	National Hydrography Dataset,		
Contours.....	National Elevation Dataset,		
Boundaries.....	Census, IBWC, IBC, USGS, 1972 -		
Public Land Survey System.....	BLM,		