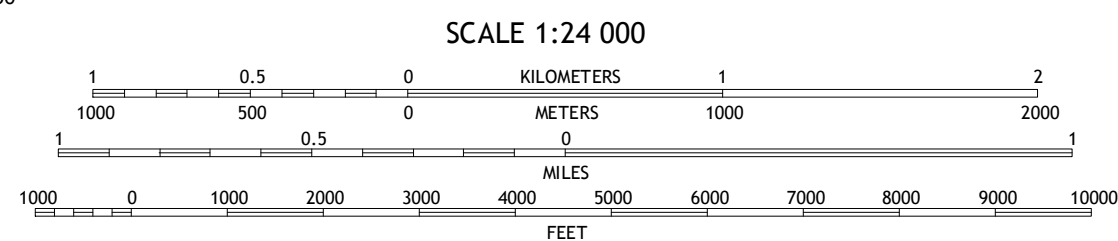
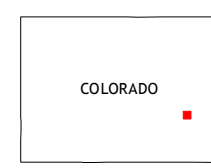


U.S. National Grid
100,000-m Square ID
FC
Grid Zone Designation
13S









CONTOUR INTERVAL 10 FEET
NORTH AMERICAN VERTICAL DATUM OF 1988




This map was produced to conform with the
National Geospatial Program US Topo Product Standard, 2011.
A metadata file associated with this product is draft version 0.6.14



Arlington NE	Haswell	Haswell NE
Arlington	Long Lake	Haswell SE
McIntosh Ranch	Bishop Ranch	Tree Top Ranch

ROAD CLASSIFICATION

Expressway		Local Connector	
Secondary Hwy		Local Road	
Ramp		4WD	

 Interstate Route  US Route  State Route

LONG LAKE, CO
2013