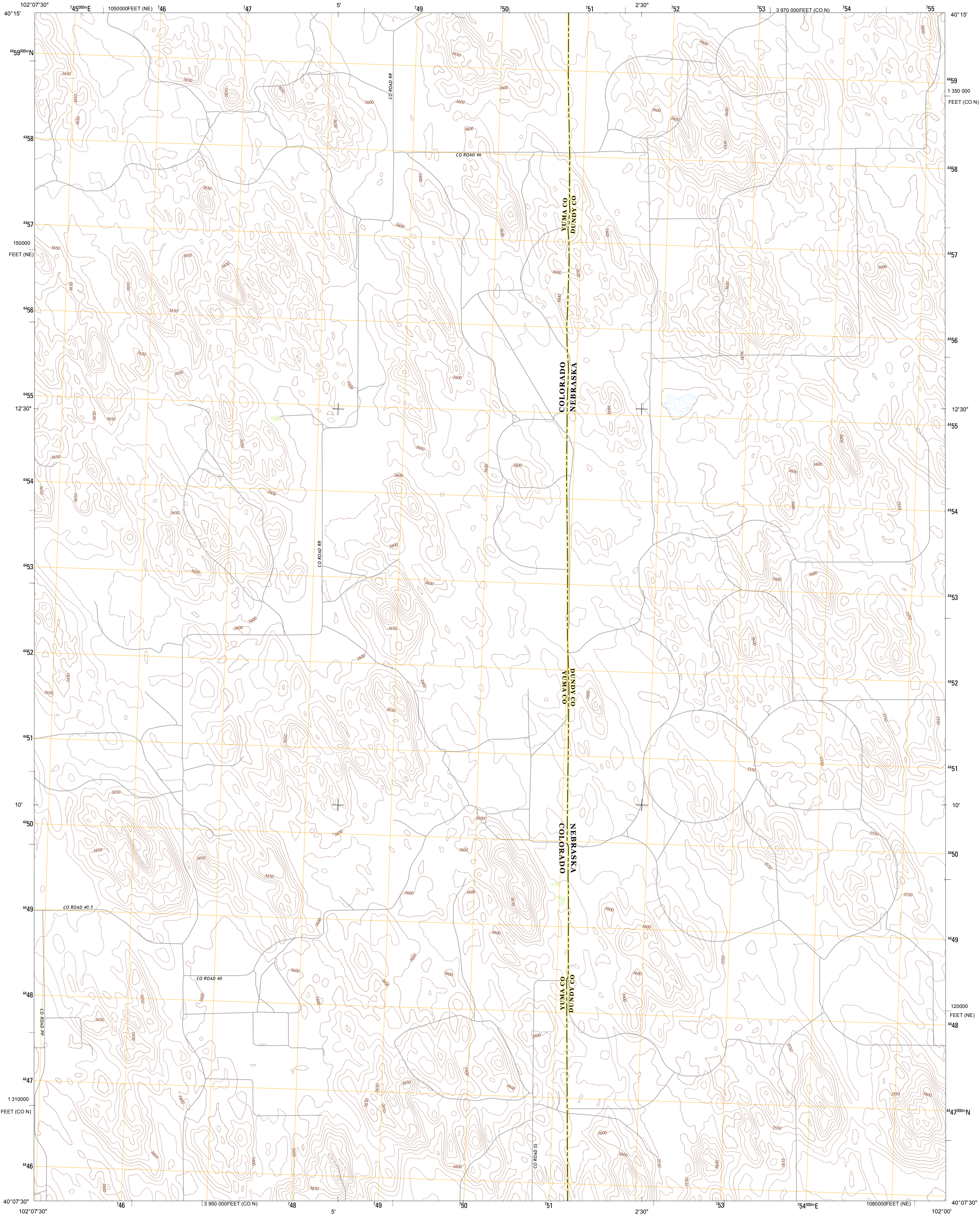




U.S. DEPARTMENT OF THE INTERIOR  
U. S. GEOLOGICAL SURVEY

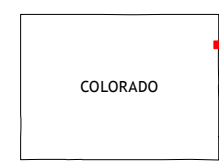
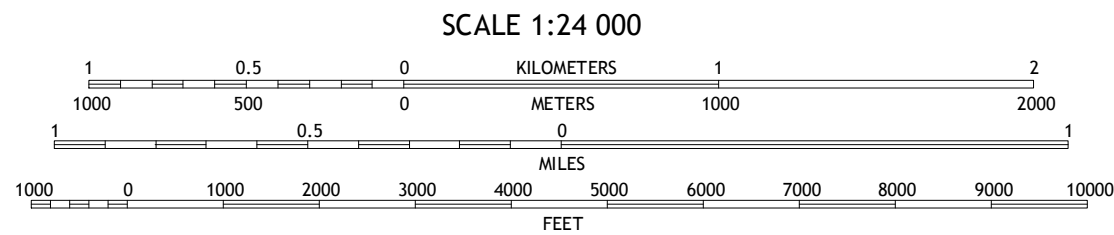
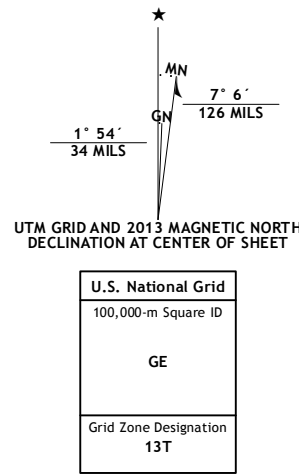


WRAY NE QUADRANGLE  
COLORADO-NEBRASKA  
7.5-MINUTE SERIES

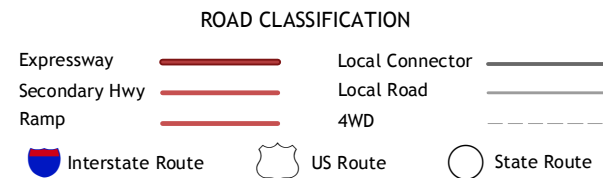


Produced by the United States Geological Survey  
North American Datum of 1983 (NAD83)  
World Geodetic System of 1984 (WGS84). Projection and  
1 000-meter grid: Universal Transverse Mercator, Zone 13T  
10 000-foot ticks: Colorado Coordinate System of 1983 (north  
zone), Nebraska Coordinate System of 1983

Imagery.....NAIP, July 2011 - June 2012  
Roads.....©2006-2012 TomTom  
Names.....GNIS, 2013  
Hydrography.....National Hydrography Dataset, 2011  
Contours.....National Elevation Dataset, 2001  
Boundaries.....Census, IBWC, IBC, USGS, 1972 - 2012  
Public Land Survey System.....BLM, 2011



Alvin SW	Alvin	Reservoir Lake SW
Wray NW	Wray NE	Haijler NW
Wray	LaId	Haijler



WRAY NE, CO-NE  
2013

ADJOINING 7.5 QUADRANGLES