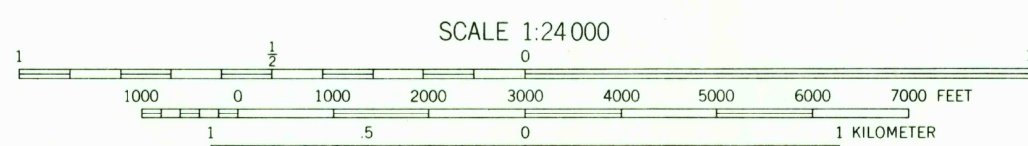
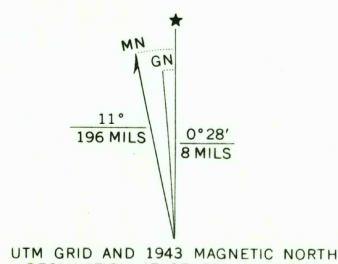



Maped by the Army Map Service
Published for civil use by the Geological Survey
Control by USCGS and TVA
Topography from aerial photographs by multiplex methods
Aerial photographs taken 1942. Field check 1943
Polyconic projection. 1927 North American datum
10,000-foot grid based on New York coordinate system,
central zone
1000-meter Universal Transverse Mercator grid ticks,
zone 18, shown in blue



CONTOUR INTERVAL 20 FEET
DATUM IS MEAN SEA LEVEL

THIS MAP COMPLIES WITH NATIONAL MAP ACCURACY STANDARDS
FOR SALE BY U. S. GEOLOGICAL SURVEY, WASHINGTON, D. C. 20242
A FOLDER DESCRIBING TOPOGRAPHIC MAPS AND SYMBOLS IS AVAILABLE ON REQUEST

USGS
Historical File
Topographic Division



ROAD CLASSIFICATION
duty — 4 LANE 16 LANE Light-duty
Medium-duty — 4 LANE 16 LANE Unimproved dirt
U. S. Route State Route

OTSELIC, N. Y.
NW/4 NORWICH 15' QUADRANGLE
N4237.5—W7537.5/7.5

1943

AMS 5869 II NW—SERIES V821

2310